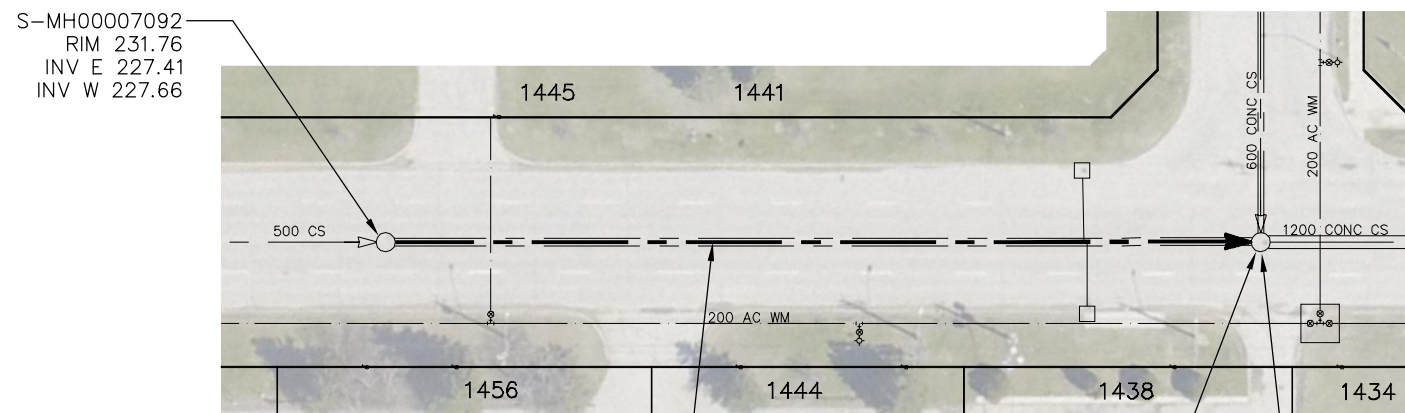
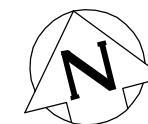


# CHURCH AVENUE

MILNER ST



S-MH00007092  
RIM 231.76  
INV E 227.41  
INV W 227.66

85.3 OF 750 CONC CS TO BE LINED  
S-MA00016493  
(FULLY DETERIORATED)

REPLACE BENCHING  
AND REPLACE STEPS  
(TO BE DONE BY OTHERS)

S-MH00007091  
RIM 231.39  
INV N 226.98  
INV E 226.75  
INV W 227.05

SEWER JUNCTION INFORMATION FROM SEWER VIDEO INSPECTION		
SEWER ID S-MA00016493		
DISTANCE FROM MH ID S-MH00007092		
DISTANCE	DIAMETER	CLOCK
5.7	150	2
12.8	150	10
26.2	100	10
32.9	250	10
32.9	250	2
****REVERSAL REQUIRED****		

SEWER JUNCTION INFORMATION FROM SEWER VIDEO INSPECTION		
SEWER ID S-MA00016493		
DISTANCE FROM MH ID S-MH00007091		
DISTANCE	DIAMETER	CLOCK
2.5	150	11
16.6	250	2
16.8	250	11
34.2	150	10
39.0	100	11
51.1	150	10
51.1	150	2
****REVERSAL REQUIRED****		

## WARNING

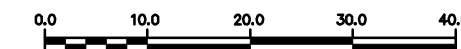
IF POWER EQUIPMENT OR EXPLOSIVES ARE TO BE USED FOR EXCAVATION ON THIS PROJECT THE CONTRACTOR MUST:

- 1) NOTIFY THE GAS COMPANY OF THE PROPOSED LOCATION OF EXCAVATION.
- 2) TAKE PRECAUTION TO AVOID DAMAGE TO GAS COMPANY INSTALLATIONS.

SEE PROVINCIAL REGULATION 210/72 FOR DETAILS

## METRIC

WHOLE NUMBERS INDICATE MILLIMETRES  
DECIMALIZED NUMBERS INDICATE METRES



<p><b>LOCATION APPROVED UNDERGROUND STRUCTURES</b></p> <p>SUPV. U/G STRUCTURES COMMITTEE _____ DATE _____</p> <p>NOTE: LOCATION OF UNDERGROUND STRUCTURES AS SHOWN ARE BASED ON THE BEST INFORMATION AVAILABLE BUT NO GUARANTEE IS GIVEN THAT ALL EXISTING UTILITIES ARE SHOWN OR THAT THE GIVEN LOCATIONS ARE EXACT. CONFIRMATION OF EXISTENCE AND EXACT LOCATION OF ALL SERVICES MUST BE OBTAINED FROM THE INDIVIDUAL UTILITIES BEFORE PROCEEDING WITH CONSTRUCTION.</p>	<p>B.M. ELEV.</p> <p>CONSTRUCTION COMPLETION DATE: YYYY MM DD</p> <table border="1" style="width: 100%; height: 40px;"> <tr> <td> </td> <td> </td> <td> </td> <td> </td> </tr> </table>					<p>ENGINEER'S SEAL</p> <p>ORIGINAL SIGNED BY S.R.J. COURNOYER 12-11-28</p> <p>CONSULTANT DRAWING NUMBER -</p>	<p><b>THE CITY OF WINNIPEG</b> WATER AND WASTE DEPARTMENT ENGINEERING DIVISION</p> <p>2013 SEWER RENEWALS BY CIPP LINING CHURCH AVENUE 1ST MH W OF MILNER STREET TO MH AT MILNER STREET</p>	<p>SHEET 14 OF 46</p> <p>CITY DRAWING NUMBER 10634</p>																												
<table border="1" style="width: 100%; border-collapse: collapse;"> <thead> <tr> <th>NO.</th> <th>REVISIONS</th> <th>DATE</th> <th>BY</th> </tr> </thead> <tbody> <tr> <td> </td> <td> </td> <td> </td> <td> </td> </tr> </tbody> </table>		NO.	REVISIONS	DATE	BY					<table border="1" style="width: 100%; border-collapse: collapse;"> <tr> <td>DESIGNED BY</td> <td>SC</td> <td>CHECKED BY</td> <td>SC</td> </tr> <tr> <td>DRAWN BY</td> <td>RS</td> <td>APPROVED BY</td> <td>KZ</td> </tr> <tr> <td>SCALE:</td> <td rowspan="2">1:750</td> <td>RELEASED FOR CONSTRUCTION</td> <td> </td> </tr> <tr> <td>HORIZONTAL</td> <td> </td> <td> </td> </tr> <tr> <td>VERTICAL</td> <td> </td> <td> </td> <td> </td> </tr> <tr> <td>DATE</td> <td>2013 12 10</td> <td>DATE</td> <td> </td> </tr> </table>	DESIGNED BY	SC	CHECKED BY	SC	DRAWN BY	RS	APPROVED BY	KZ	SCALE:	1:750	RELEASED FOR CONSTRUCTION		HORIZONTAL			VERTICAL				DATE	2013 12 10	DATE		<p>PLOT DATE: 2013 12 10</p> <p>BID OPPORTUNITY: 965-2013 CONTRACT NUMBER: 13</p> <p>FILE PATH: R:\DRAWINGS\SEWER\2013_RENEWALS\CIPP'S\CONTRACT 13\CIPP's\ FILE NAME: CHURCH_shepard_milner.dwg</p>		
NO.	REVISIONS	DATE	BY																																	
DESIGNED BY	SC	CHECKED BY	SC																																	
DRAWN BY	RS	APPROVED BY	KZ																																	
SCALE:	1:750	RELEASED FOR CONSTRUCTION																																		
HORIZONTAL																																				
VERTICAL																																				
DATE	2013 12 10	DATE																																		