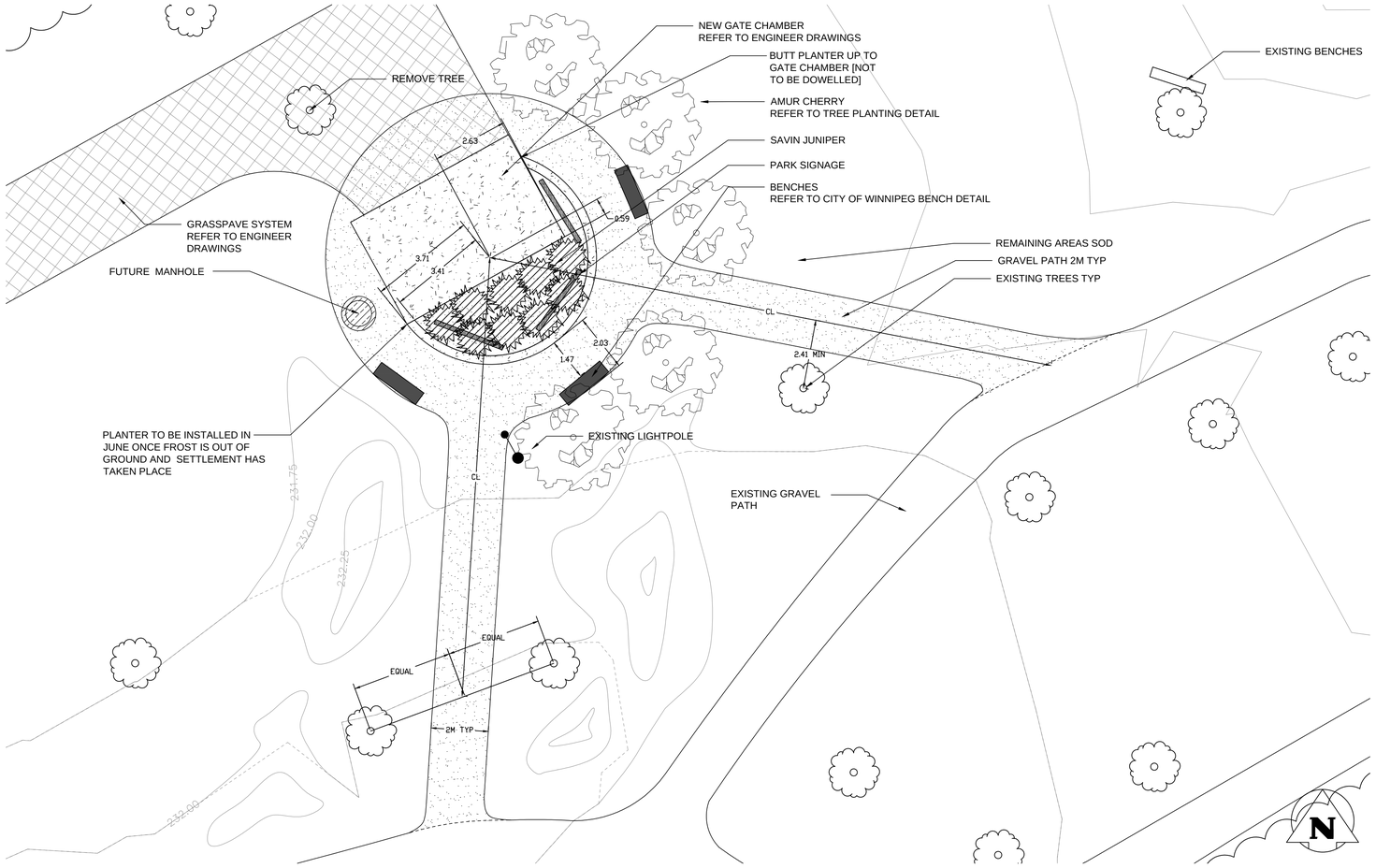


1 L1 LAYOUT AND PLANTING PLAN
1:100

NOTES:

1. LAYOUT OF PLANT MATERIAL TO BE APPROVED BY L.A. PRIOR TO INSTALLATION.
2. CONTRACTOR TO ENSURE 'T'-BARS DO NOT PENETRATE ROOT BALL.
3. SECURE 'T'-BARS TO TREE @ APPROX. 2/3 TOTAL TREE HEIGHT ABOVE FIN. GRADE.
4. STAKES & TIES TO BE REMOVED BY CONTRACTOR AT END OF MAINTENANCE PERIOD AND UPON ACCEPTANCE BY L.A.

PIT TO BE DUG WITH BACKHOE NOT TREE SPADE

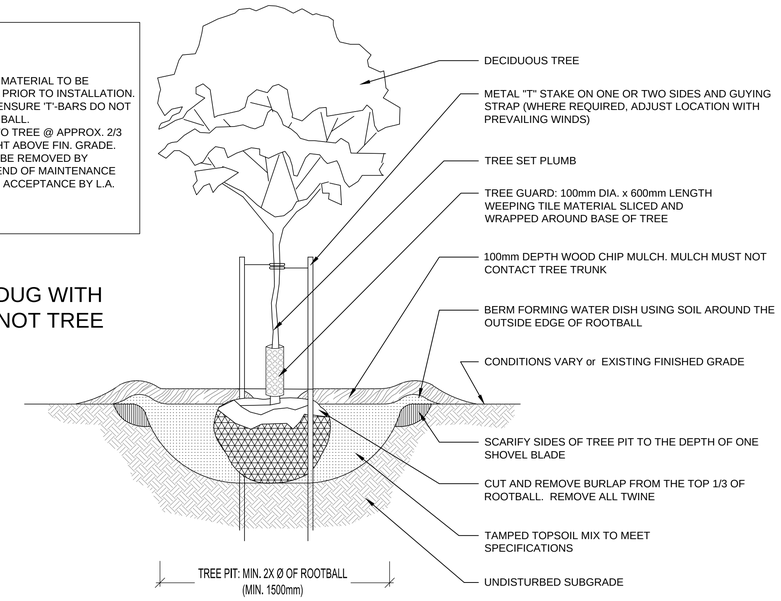


4 L1 DETAIL: TREE PLANTING
1:20

PLANTING SCHEDULE

DECIDUOUS TREES

| SCIENTIFIC NAME | COMMON NAME | PLANTING SPACING | QUANITITY |
|---|---|---|---|
| PRUNUS MAACKII | AMUR CHERRY | 4.0M AT CENTER | 5 |

CONIFEROUS SHRUBS

| SCIENTIFIC NAME | COMMON NAME | PLANTING SPACING | QUANTITY |
|---|---|---|---|
| JUNIPERUS SABINA | SAVIN JUNIPER | 1.2M AT CENTER | 9 |

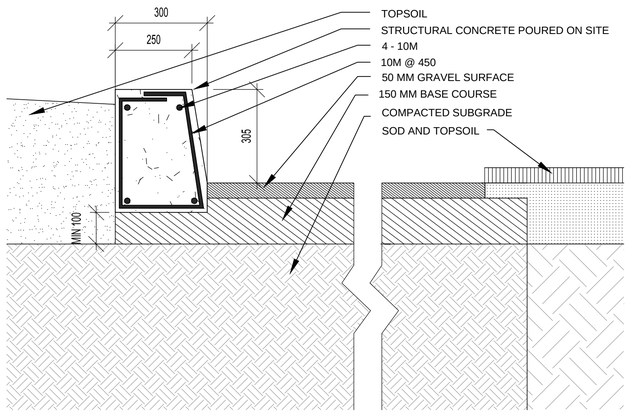


2 L1 DETAIL: CONCRETE RETAINING WALL
1:10

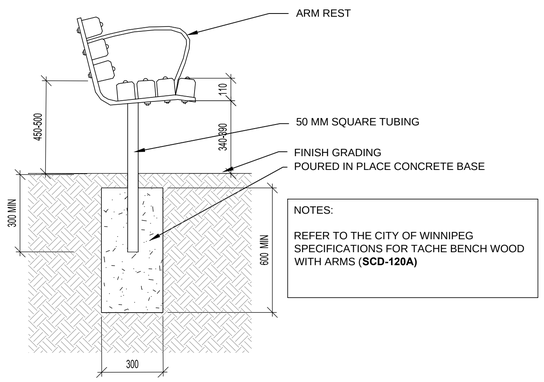


NOTES:

REFER TO THE CITY OF WINNIPEG SPECIFICATIONS FOR TACHE BENCH WOOD WITH ARMS (**SCD-120A)**

3 L1 DETAIL: CITY OF WINNIPEG TACHE WOOD BENCH
1:15

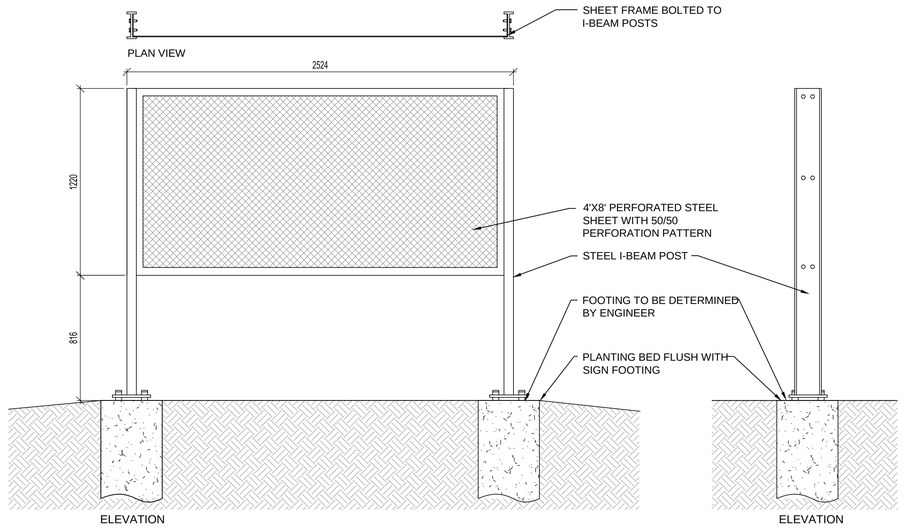


5 L1 DETAIL: SIGNAGE
1:20

**METRIC**

WHOLE NUMBERS INDICATE MILLIMETRES
DECIMALIZED NUMBERS INDICATE METRES

| EXISTING | LEGEND–PLAN | PROPOSED | EXISTING | LEGEND–PLAN | PROPOSED | EXISTING | LEGEND–PROFILE | PROPOSED |
|---|---|---|---|---|---|---|---|---|
| 150 WM | WATERMAIN | 150 WM | | HYDRO | | | | |
| | HYDRANT | | | M.T.S. | | | | |
| | VALVE | | | PROPERTY LINE | | | | |
| 300 LDS | LAND DRAINAGE SEWER | 300 LDS | | SURVEY BAR | | | | |
| 250 WWS | WASTE WATER SEWER | 250 WWS | | LIGHT STANDARD | | | | |
| | MANHOLE | | | HYDRO POLE | | | | |
| | CATCH BASIN | | | GUY WIRE | | | | |
| | CURB INLET | | | SIGN | | | | |
| | JUNCTIONS | | | BUSH LINE | | | | |
| | CULVERT | | | FENCE | | | | |
| | GAS | | 231.334 | ELEVATION | 32.231 | | | |

LOCATION APPROVED
UNDERGROUND STRUCTURES

SUPV. U/G STRUCTURES COMMITTEE — DATE

NOTE:
LOCATION OF UNDERGROUND STRUCTURES AS SHOWN ARE BASED ON THE BEST INFORMATION AVAILABLE BUT NO GUARANTEE IS GIVEN THAT ALL EXISTING UTILITIES ARE SHOWN OR THAT THE GIVEN LOCATIONS ARE EXACT. CONFIRMATION OF EXISTENCE AND EXACT LOCATION OF ALL SERVICES MUST BE OBTAINED FROM THE INDIVIDUAL UTILITIES BEFORE PROCEEDING WITH CONSTRUCTION.

B.M. XX–XXX
ELEV. XXX.XXX

| NO. | REVISIONS | DATE | BY |
|---|---|---|---|
| 0 | ISSUED FOR TENDER | 13/11/6 | BS |

SCATLIFF + MILLER + MURRAY Inc.
TEL 204 927-3444
FAX 204 927-3443
1120 - 201 PORTAGE AVENUE
WINNIPEG, MB, CANADA

| | | | |
|---|---|---|---|
| DESIGNED BY | BS | CHECKED BY | BS |
| DRAWN BY | TL | APPROVED BY | BS |
| SCALE: | AS SHOWN | RELEASED FOR CONSTRUCTION: | |
| DATE | 13/11/6 | DATE | |

ENGINEER'S SEAL
Manitoba
BOB G. SOMERS
Member No. 95

CONSULTANT DRAWING NO.
–

Winnipeg

# THE CITY OF WINNIPEG
WATER & WASTE DEPARTMENT

COCKBURN/CALROSSIE
COMBINED SEWER RELIEF WORKS
TOILER PARK ARCHITECTURAL
UPGRADES

SHEET 01 OF 01
CAD FILE DRAWING NUMBER –
CITY DRAWING NUMBER LD–7240

FileName: S:\plan\from-server2\PROJECTS\2013 Projects\Toilers Park\Cad\Toiler Park Architectural Upgrades.dwg – Tab: PS Plotted By: tarocque 13/11/05 [Tue 8:52am]