



# BERESFORD AVENUE



**3.0 SEWER REPAIR WITH 1 SERVICE CONNECTIONS (SD-022A) (TO BE DONE BY OTHERS)**

**WARNING**

IF POWER EQUIPMENT OR EXPLOSIVES ARE TO BE USED FOR EXCAVATION ON THIS PROJECT THE CONTRACTOR MUST:

- 1) NOTIFY THE GAS COMPANY OF THE PROPOSED LOCATION OF EXCAVATION.
- 2) TAKE PRECAUTION TO AVOID DAMAGE TO GAS COMPANY INSTALLATIONS.

SEE PROVINCIAL REGULATION 210/72 FOR DETAILS

SEWER JUNCTION INFORMATION FROM SEWER VIDEO INSPECTION  
SEWER ID S-MA60012180

DISTANCE FROM MH ID S-MH60010387		
DISTANCE	DIAMETER	CLOCK
1.8	100	11
2.3	150	1
3.4	150	11
39.3	150	10
39.9	150	1
43.0	250	2
53.0	150	11
54.5	150	11
55.0	150	1
62.5	150	11
71.0	150	1
78.3	150	1
82.0	250	11
82.8	150	1
83.5	150	11

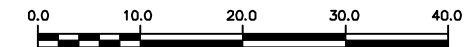
SEWER JUNCTION INFORMATION FROM SEWER VIDEO INSPECTION  
SEWER ID S-MA60012196

DISTANCE FROM MH ID S-MH60010420		
DISTANCE	DIAMETER	CLOCK
3.8	150	10
11.4	150	11
14.2	200	2
32.6	150	11
34.3	150	11
42.0	150	10
42.6	150	2
49.7	150	11
57.6	150	10
60.0	150	2
62.1	200	1
63.0	200	11
72.4	150	10

SEWER JUNCTION INFORMATION FROM SEWER VIDEO INSPECTION  
SEWER ID S-MA60012225

DISTANCE FROM MH ID S-MH60010465		
DISTANCE	DIAMETER	CLOCK
10.9	100	10
19.1	150	10
29.0	150	10
44.4	150	11
45.1	150	2
53.7	250	2
54.8	250	10
59.8	150	10
67.2	150	11
71.6	200	10
72.2	200	2
74.7	150	10

**METRIC**  
WHOLE NUMBERS INDICATE MILLIMETRES  
DECIMALIZED NUMBERS INDICATE METRES



<p>LOCATION APPROVED UNDERGROUND STRUCTURES</p> <p>SUPV. U/G STRUCTURES COMMITTEE _____ DATE _____</p> <p>NOTE: LOCATION OF UNDERGROUND STRUCTURES AS SHOWN ARE BASED ON THE BEST INFORMATION AVAILABLE BUT NO GUARANTEE IS GIVEN THAT ALL EXISTING UTILITIES ARE SHOWN OR THAT THE GIVEN LOCATIONS ARE EXACT. CONFIRMATION OF EXISTENCE AND EXACT LOCATION OF ALL SERVICES MUST BE OBTAINED FROM THE INDIVIDUAL UTILITIES BEFORE PROCEEDING WITH CONSTRUCTION.</p>	<p>B.M. ELEV.</p> <p>CONSTRUCTION COMPLETION DATE: YYYY MM DD</p> <table border="1" style="width: 100%; height: 100px;"> <tr><td> </td><td> </td><td> </td><td> </td></tr> <tr><td> </td><td> </td><td> </td><td> </td></tr> <tr><td> </td><td> </td><td> </td><td> </td></tr> <tr><td> </td><td> </td><td> </td><td> </td></tr> <tr><td> </td><td> </td><td> </td><td> </td></tr> <tr><td> </td><td> </td><td> </td><td> </td></tr> <tr><td> </td><td> </td><td> </td><td> </td></tr> <tr><td> </td><td> </td><td> </td><td> </td></tr> <tr><td> </td><td> </td><td> </td><td> </td></tr> <tr><td> </td><td> </td><td> </td><td> </td></tr> <tr><td> </td><td> </td><td> </td><td> </td></tr> </table>																																													<p>ENGINEER'S SEAL</p> <p style="text-align: center;"><b>ORIGINAL SIGNED BY S.R.J. COURNOYER 13-10-24</b></p> <p>CONSULTANT DRAWING NUMBER _____</p>	<p><b>THE CITY OF WINNIPEG</b> WATER AND WASTE DEPARTMENT ENGINEERING DIVISION</p> <p>2013 SEWER RENEWALS BY CIPP LINING <b>BERESFORD AVENUE</b> MH AT DALY STREET (S) TO 3RD MH W OF DALY STREET (S)</p>	<table border="1" style="width: 100%;"> <tr> <td style="width: 50%;">DESIGNED BY TS</td> <td style="width: 50%;">CHECKED BY SC</td> </tr> <tr> <td>DRAWN BY MA</td> <td>APPROVED BY KZ</td> </tr> <tr> <td>SCALE: HORIZONTAL 1:750</td> <td>RELEASED FOR CONSTRUCTION</td> </tr> <tr> <td>DATE 2013 10 24</td> <td>DATE</td> </tr> </table> <p>PLOT DATE: 2013 10 24</p>	DESIGNED BY TS	CHECKED BY SC	DRAWN BY MA	APPROVED BY KZ	SCALE: HORIZONTAL 1:750	RELEASED FOR CONSTRUCTION	DATE 2013 10 24	DATE
DESIGNED BY TS	CHECKED BY SC																																																							
DRAWN BY MA	APPROVED BY KZ																																																							
SCALE: HORIZONTAL 1:750	RELEASED FOR CONSTRUCTION																																																							
DATE 2013 10 24	DATE																																																							
				<p>SHEET <b>5</b> OF <b>46</b></p> <p>CITY DRAWING NUMBER</p> <p style="font-size: 24pt;"><b>10574</b></p>																																																				