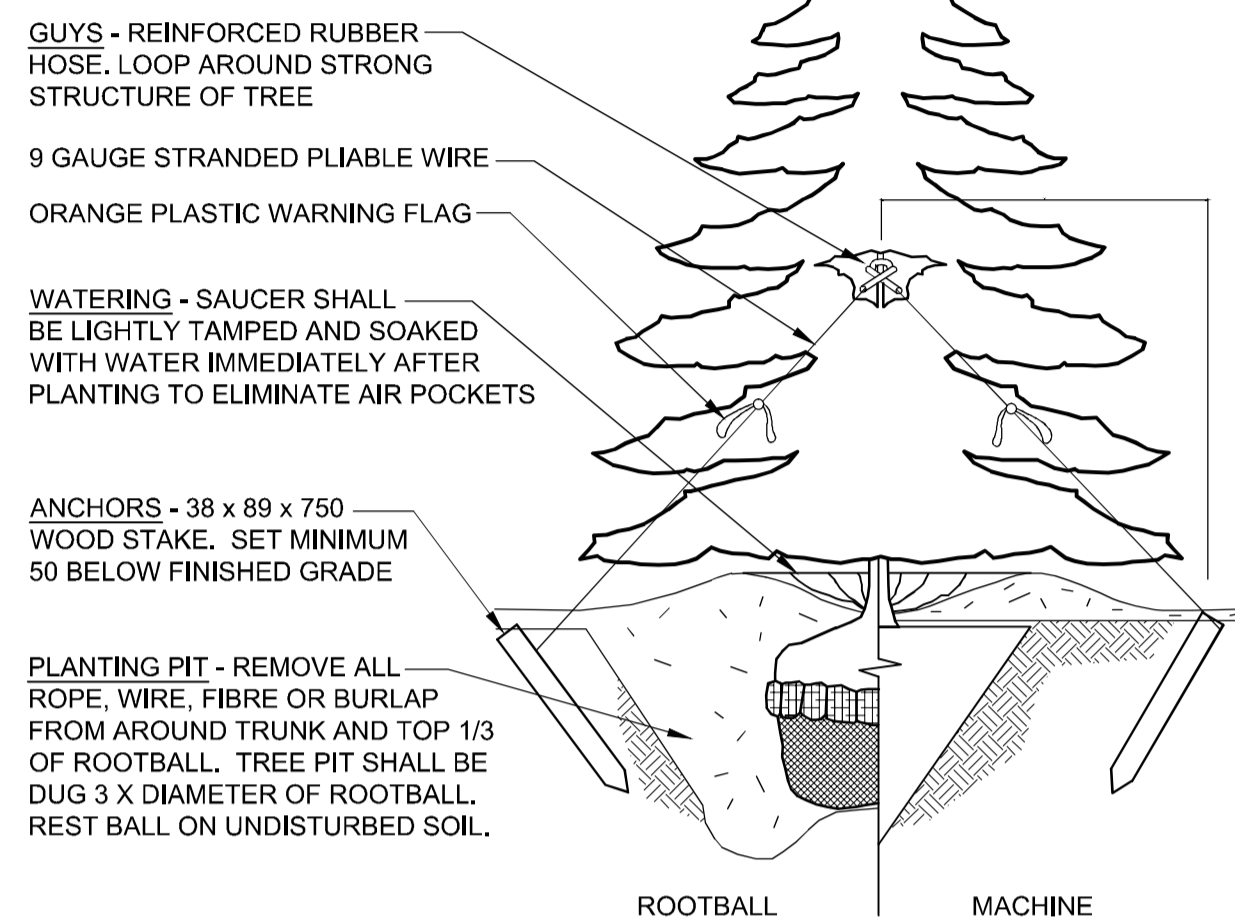
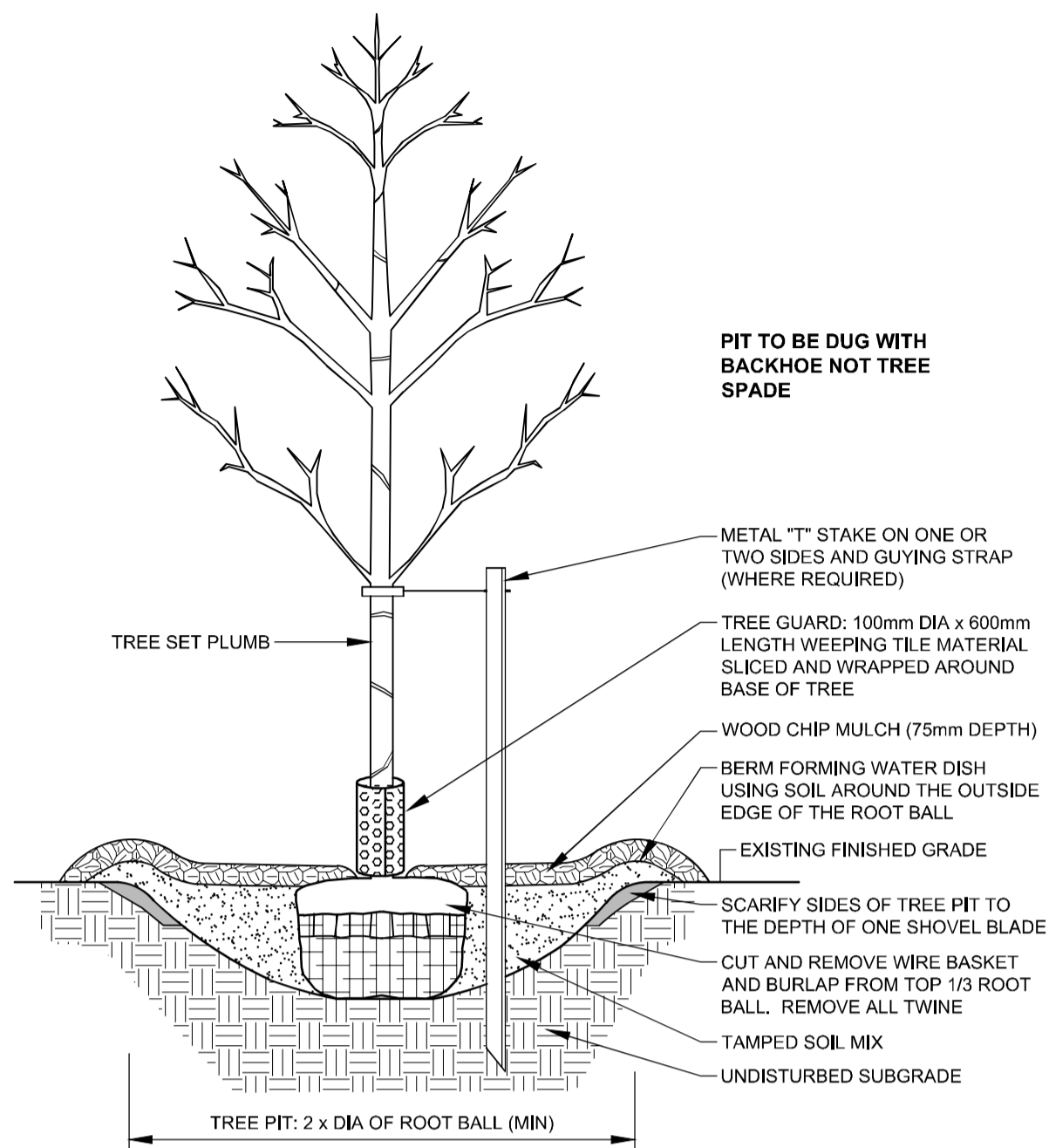


NOTES:
 1. TREE TO BE SET PLUMB
 2. CONTRACTOR SHALL ALLOW FOR SOIL SETTLEMENT.



CONIFEROUS TREE PLANTING

N.T.S.



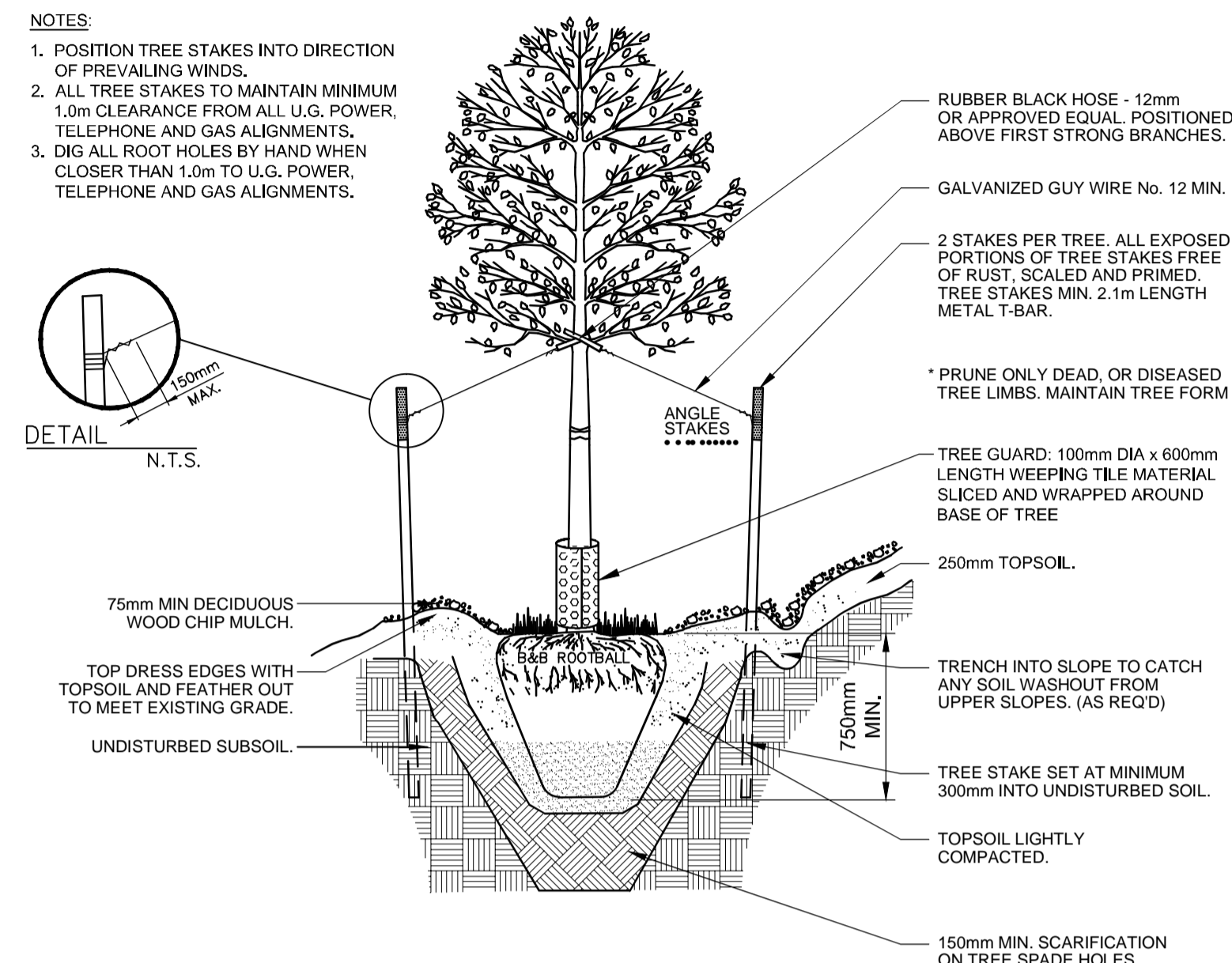
NOTE: DETAIL BASED ON STANDARD CITY OF WINNIPEG GUIDELINES.

DECIDUOUS TREE PLANTING

N.T.S.

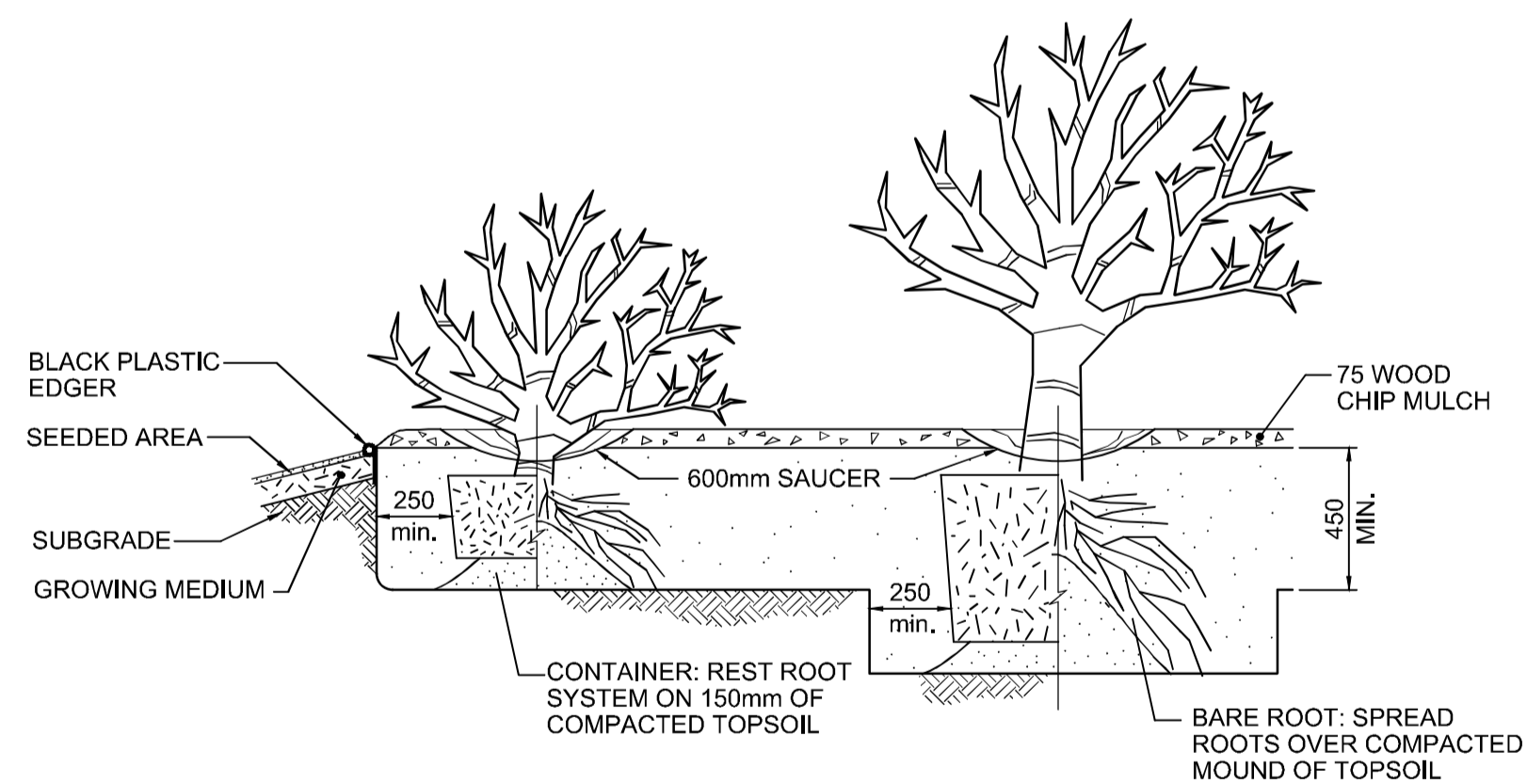
NOTES:

1. POSITION TREE STAKES INTO DIRECTION OF PREVAILING WINDS.
2. ALL TREE STAKES TO MAINTAIN MINIMUM 1.0m CLEARANCE FROM ALL U.G. POWER, TELEPHONE AND GAS ALIGNMENTS.
3. DIG ALL ROOT HOLES BY HAND WHEN CLOSER THAN 1.0m TO U.G. POWER, TELEPHONE AND GAS ALIGNMENTS.



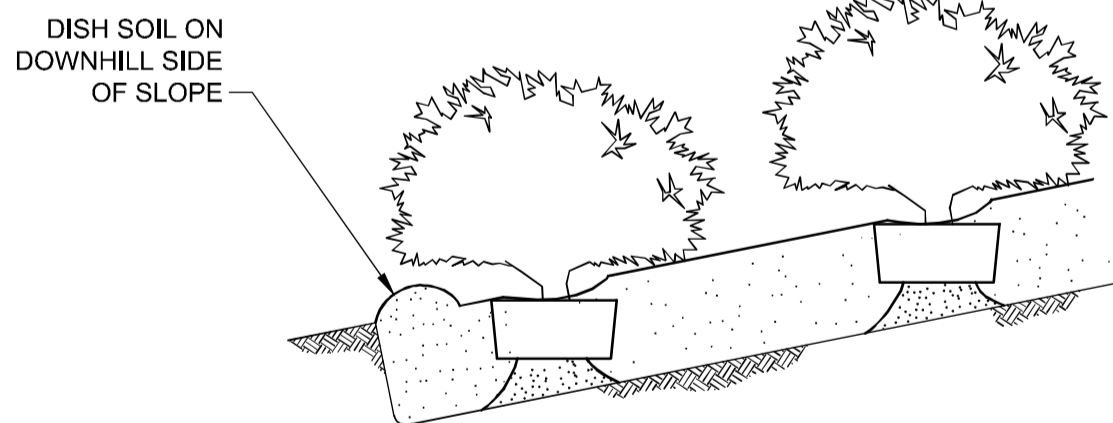
TYP. TREE PLANTING ON A SLOPE

N.T.S.



TYP. SHRUB PLANTING

N.T.S.



SHRUB PLANTING ON A SLOPE

N.T.S.

APEGM
 Certificate of Authorization
 AECOM Canada Ltd.
 No. 4671 Date: _____

METRIC
 WHOLE NUMBERS INDICATE MILLIMETRES
 DECIMALIZED NUMBERS INDICATE METRES

ENGINEER'S SEAL

CONSULTANT DRAWING NO.
 60273041-SHT-01-Con3-L-0008

THE CITY OF WINNIPEG
 PUBLIC WORKS DEPARTMENT

PLESSIS ROAD TWINNING AND GRADE SEPARATION AT CN REDDITT SUBDIVISION CONTRACT 3

CITY DRAWING NUMBER
 U238-2014-2408

SHEET 08 OF 10

LANDSCAPING DETAILS

L-0008

LOCATION APPROVED UNDERGROUND STRUCTURES		B.M. ELEV.	
SUPV. U/G STRUCTURES COMMITTEE	DATE		
NOTE: LOCATION OF UNDERGROUND STRUCTURES AS SHOWN ARE BASED ON THE BEST INFORMATION AVAILABLE, BUT NO GUARANTEE IS GIVEN THAT ALL EXISTING UTILITIES ARE SHOWN OR THAT THE GIVEN LOCATIONS ARE EXACT. CONFIRMATION OF EXISTENCE AND EXACT LOCATION OF ALL SERVICES MUST BE OBTAINED FROM THE INDIVIDUAL UTILITIES BEFORE PROCEEDING WITH CONSTRUCTION.			
0	ISSUED FOR TENDER	2013/11/21	LJV
NO.	REVISIONS	DATE	BY

AECOM	
DESIGNED BY LJV	CHECKED BY DKH
DRAWN BY LJV	APPROVED BY
HOR. SCALE: 1:500	RELEASED FOR CONSTRUCTION BY:
VERTICAL: NA	
DATE 2013-08-09	DATE

AECOM REVIEW DRFT CHK
 JACOMOND_DEFAULT.CIB