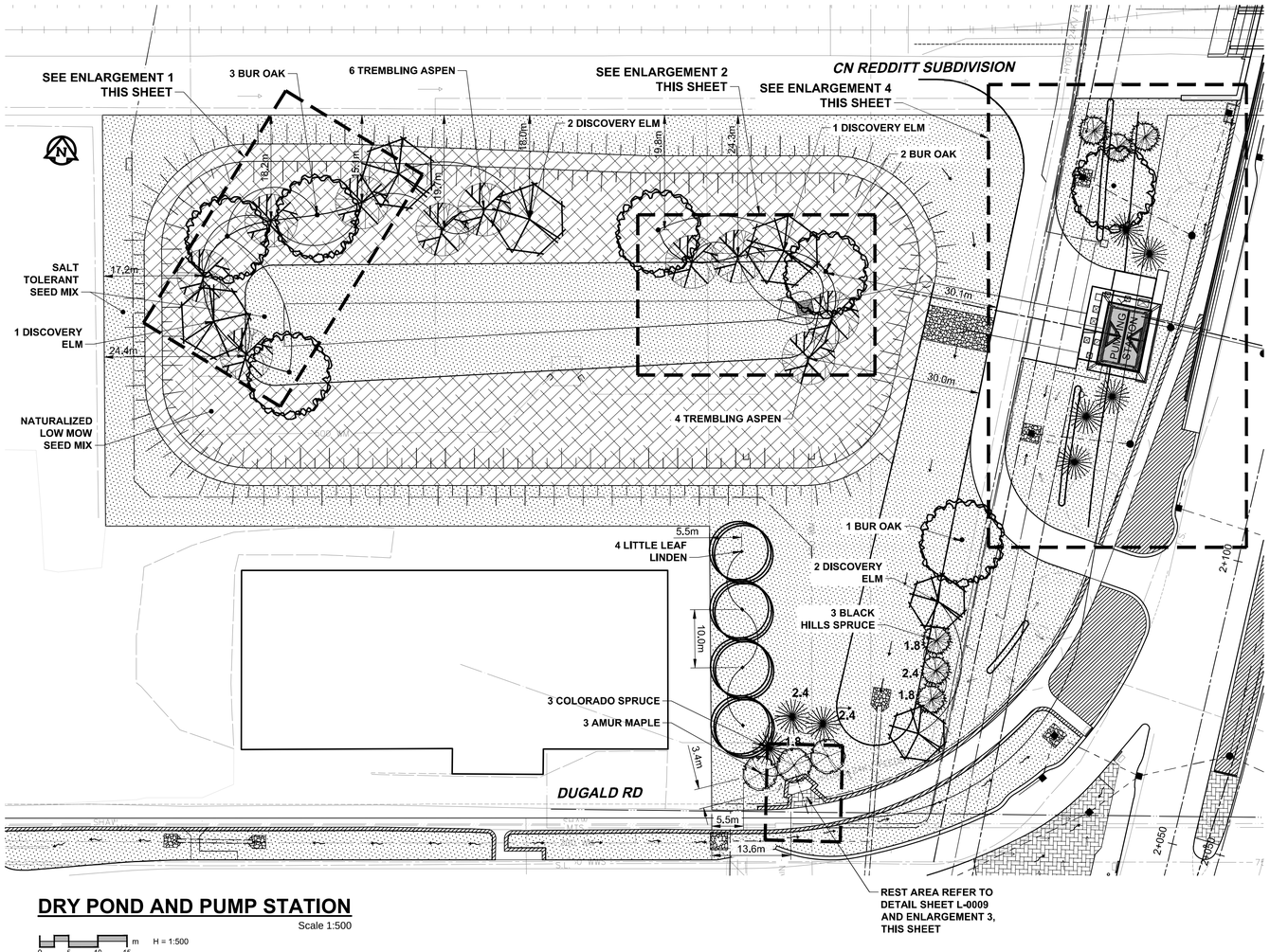

DRY POND AND PUMP STATION

Scale 1:500

0 5 10 15 m H = 1:500

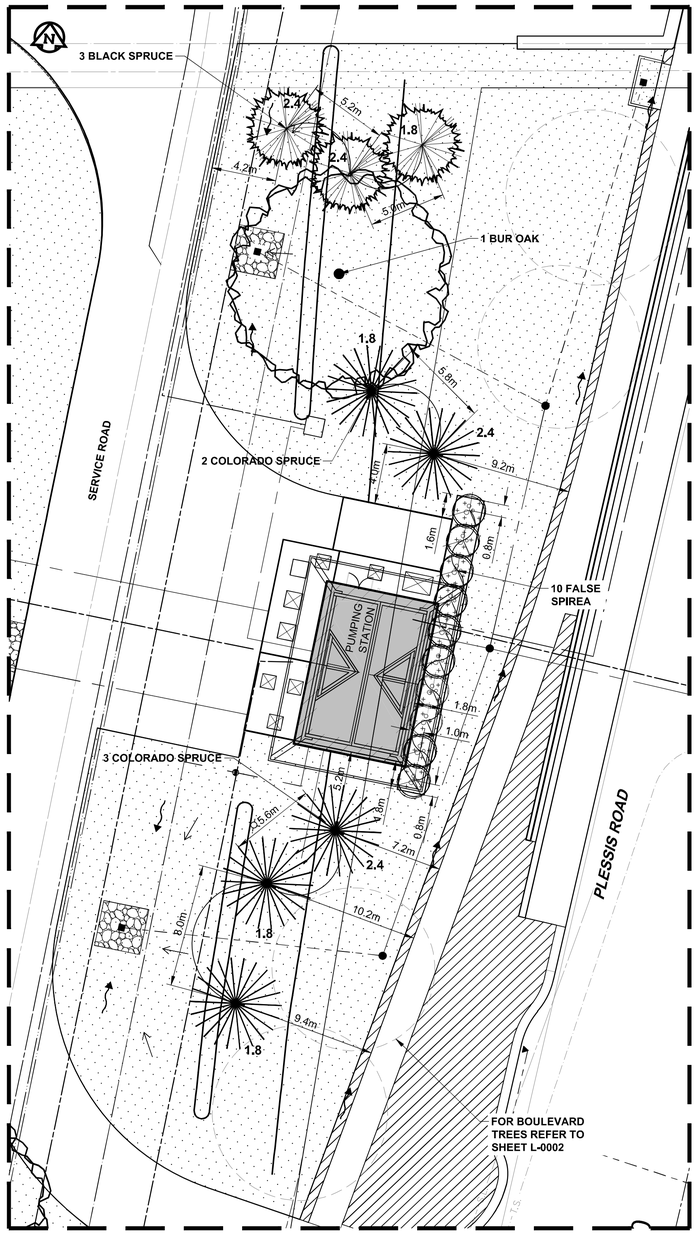

4 PUMPING STATION ENLARGEMENT

Scale 1:200

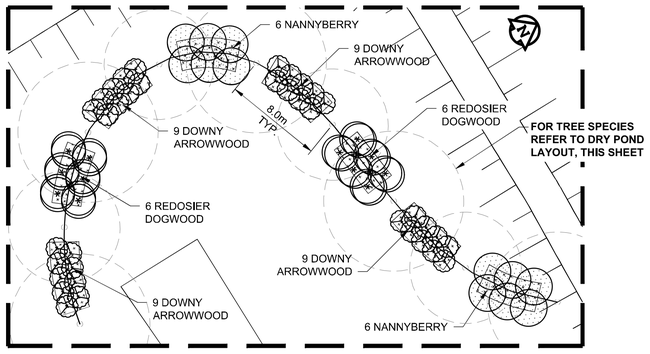

1 ENLARGEMENT

Scale 1:250

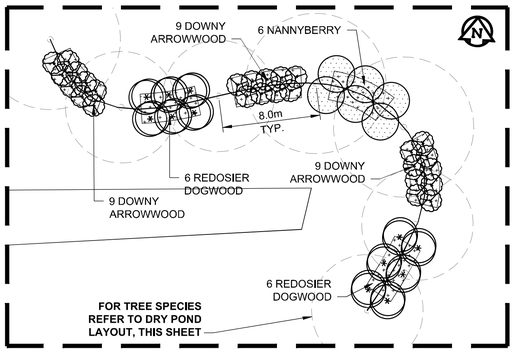

2 ENLARGEMENT

Scale 1:250

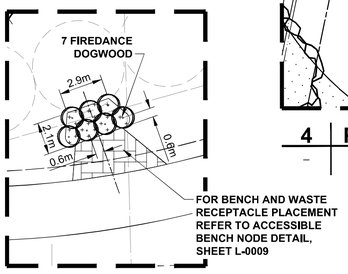

3 REST AREA

Scale 1:200

LEGEND

- CONCRETE PAVERS
- BLUEGRASS/ FESCUE SOD
- SALT TOLERANT SEED MIX
- NATURALIZED LOW MOW SEED MIX
- EXISTING TREE

NOTE:

1. FOR PLANT LIST REFER TO SHEET L-002
2. FOR PLANTING DETAILS REFER TO SHEET L-008
3. FOR SOD DETAILS REFER TO SD-243

METRIC
WHOLE NUMBERS INDICATE MILLIMETRES
DECIMALIZED NUMBERS INDICATE METRES

APEGM
Certificate of Authorization
AECOM Canada Ltd.
No. 4671 Date:

150 WM	WATERMAIN	HYDRO			
	HYDRANT	MTS			
	VALVE	GAS			
300 LDS	LAND DRAINAGE SEWER				
250 WWS	WASTE WATER SEWER				
	MANHOLE				
	CATCH BASIN				
	CURB INLET				
	CULVERT				
	SURVEY BAR				
	LAMP STANDARD				
	LEGEND - PLAN	LEGEND - PLAN	EXISTING	LEGEND - PROFILE	NEW

LOCATION APPROVED
UNDERGROUND STRUCTURES

SUPV. U/G STRUCTURES COMMITTEE — DATE

NOTE:
LOCATION OF UNDERGROUND STRUCTURES AS SHOWN ARE BASED ON THE BEST INFORMATION AVAILABLE, BUT NO GUARANTEE IS GIVEN THAT ALL EXISTING UTILITIES ARE SHOWN OR THAT THE GIVEN LOCATIONS ARE EXACT. CONFIRMATION OF EXISTENCE AND EXACT LOCATION OF ALL SERVICES MUST BE OBTAINED FROM THE INDIVIDUAL UTILITIES BEFORE PROCEEDING WITH CONSTRUCTION.

B.M.
ELEV.

NO.	REVISIONS	DATE	BY
0	ISSUED FOR TENDER	2013/11/21	LJV

AECOM

DESIGNED BY	LJV	CHECKED BY	DKH
DRAWN BY	LJV	APPROVED BY	
HOR. SCALE:	AS NOTED	RELEASED FOR CONSTRUCTION BY:	
VERTICAL:	NA		
DATE	2013-08-09	DATE	

ENGINEER'S SEAL

CONSULTANT DRAWING NO.
60273041-SHT-01-Con3-L-0006

Winnipeg

THE CITY OF WINNIPEG
PUBLIC WORKS DEPARTMENT

PLESSIS ROAD TWINNING AND GRADE SEPARATION AT CN REDDITT SUBDIVISION CONTRACT 3

LANDSCAPING
DRY POND AND PUMPING STATION

CITY DRAWING NUMBER U238-2014-2406

SHEET 06 OF 10

L-0006

AECOM REVIEW | DRFT CHK

_AECOMWORD_DEFAULT.CTB

P:\60273041\000-CADD\02-SHEETS\L\02\60273041-SHT-01-CON3-L-0006.DWG

A1 - 841x594

2013-08-21