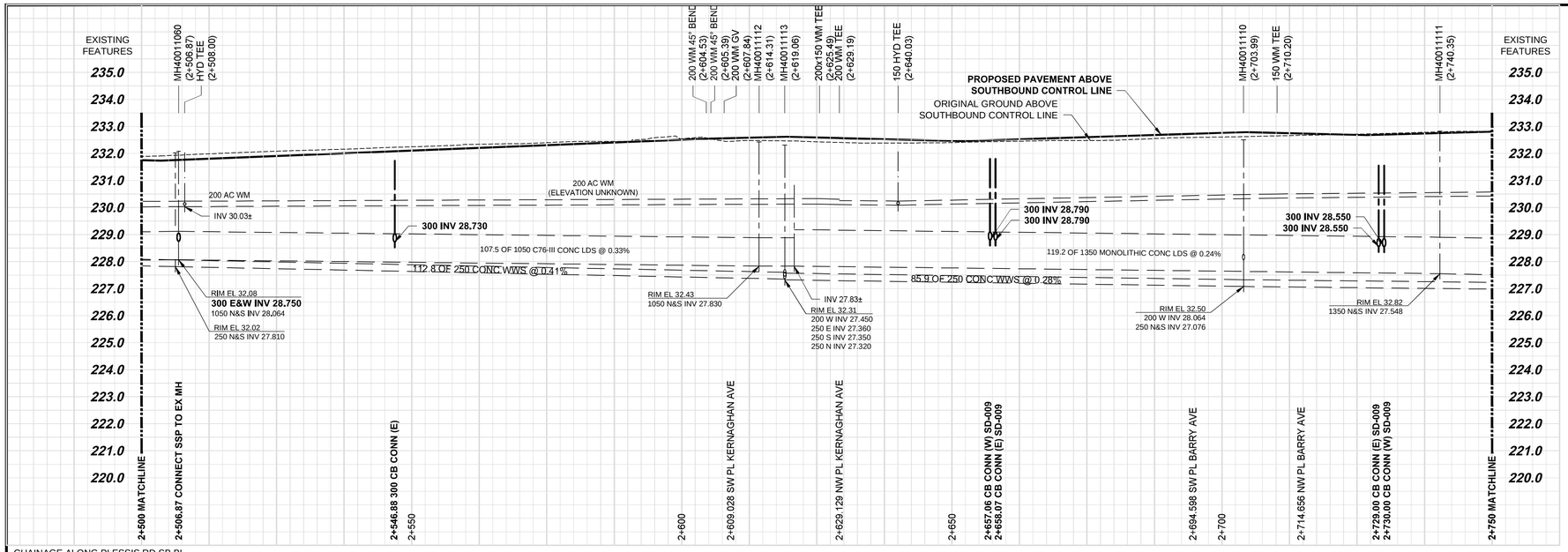

CHAINAGE ALONG PLESSIS RD SB BL

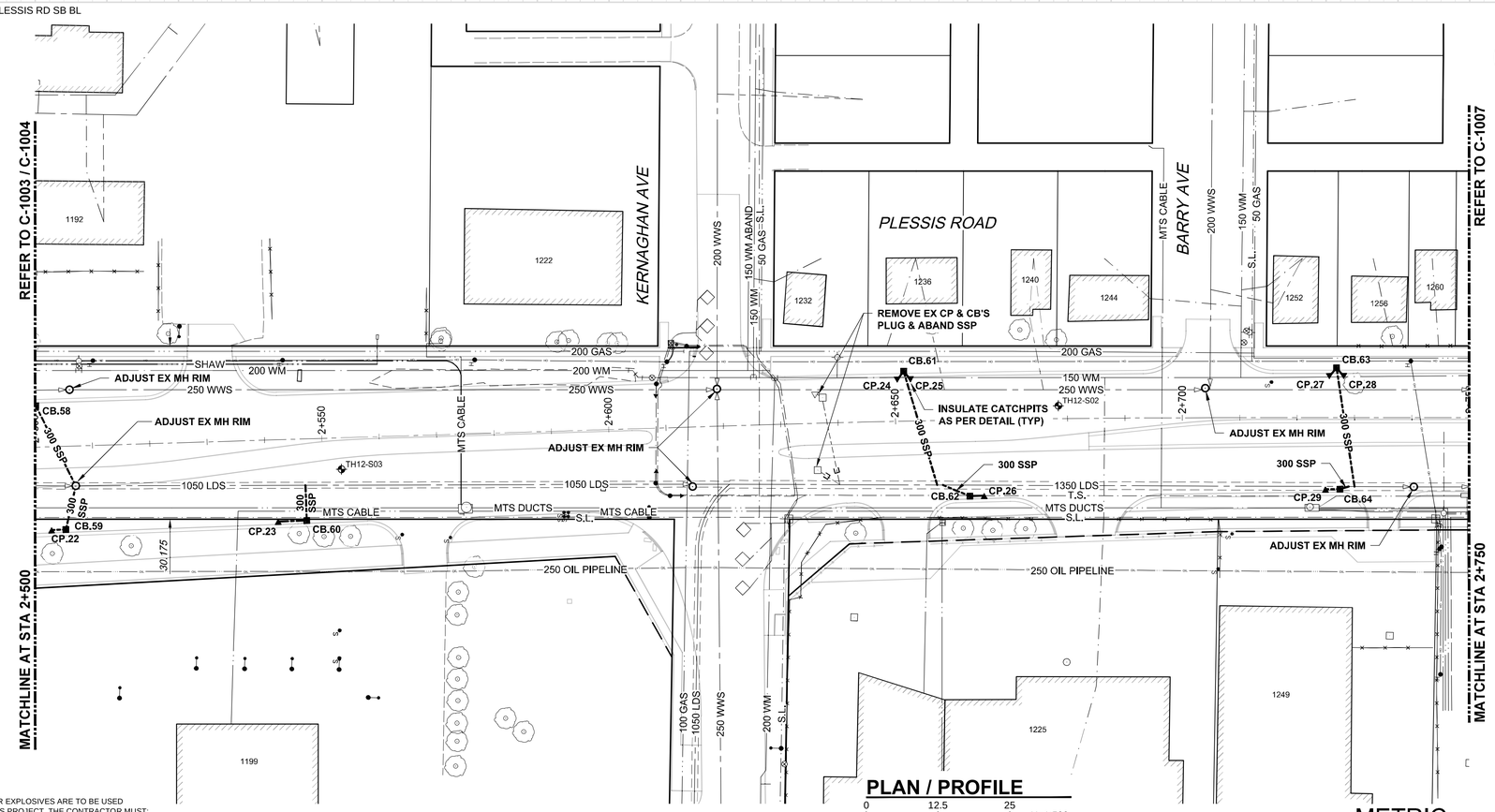

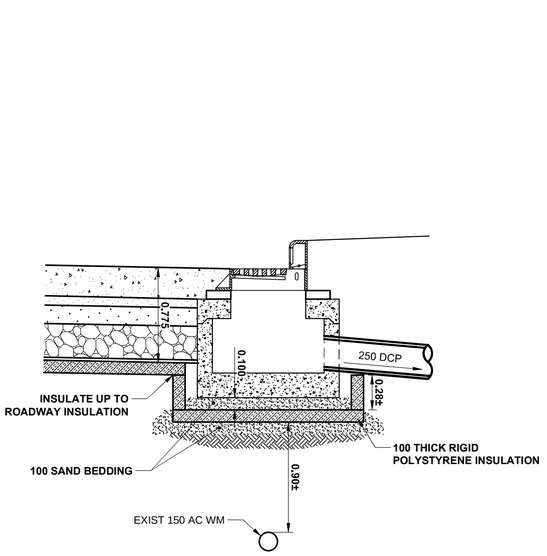

CATCHPIT INSULATION DETAIL

Scale 1:25

WARNING

IF POWER EQUIPMENT OR EXPLOSIVES ARE TO BE USED
FOR EXCAVATION ON THIS PROJECT, THE CONTRACTOR MUST:
1) NOTIFY THE GAS COMPANY OF THE PROPOSED LOCATION OF EXCAVATION.
2) TAKE PRECAUTION TO AVOID DAMAGE TO GAS COMPANY INSTALLATIONS.
SEE PROVINCIAL REGULATION 149/92 FOR DETAILS

PLAN / PROFILE

0 12.5 25 m H=1:500
0 2.5 5 V=1:100

METRIC
WHOLE NUMBERS INDICATE MILLIMETRES
DECIMALIZED NUMBERS INDICATE METRES

Certificate of Authorization
AECOM Canada Ltd.
No. 4671 Date:_____

BID OPPORTUNITY NO. 712-2013

150 WM	WATERMAIN	150 WM		CURB STOP		150 WM	WATERMAIN	150 WM
	HYDRANT			REDUCER			HYDRANT	
	VALVE			COUPLING			VALVE	
300 LDS	LAND DRAINAGE SEWER	300 LDS		ANODE		300 LDS	LAND DRAINAGE SEWER	300 LDS
250 WWS	WASTE WATER SEWER	250 WWS		HYDRO		250 WWS	WASTE WATER SEWER	250 WWS
	MANHOLE			MTS			PAVEMENT CROWN	
	CATCH BASIN			GAS			N/W PROPERTY LINE	
	CURB INLET			TESTHOLE			S/E PROPERTY LINE	
	CULVERT			LAMP STANDARD			N/W GUTTER	
	PIPE ABANDONMENTS			TREE			S/E GUTTER	
	SURVEY BAR							
EXISTING	LEGEND - PLAN	NEW	EXISTING	LEGEND - PLAN	NEW	EXISTING	LEGEND - PROFILE	NEW

LOCATION APPROVED
UNDERGROUND STRUCTURES

SUPV. U/G STRUCTURES COMMITTEE — DATE

NOTE:
LOCATION OF UNDERGROUND STRUCTURES AS SHOWN ARE BASED ON THE BEST INFORMATION AVAILABLE, BUT NO GUARANTEE IS GIVEN THAT ALL EXISTING UTILITIES ARE SHOWN OR THAT THE GIVEN LOCATIONS ARE EXACT. CONFIRMATION OF EXISTENCE AND EXACT LOCATION OF ALL SERVICES MUST BE OBTAINED FROM THE INDIVIDUAL UTILITIES BEFORE PROCEEDING WITH CONSTRUCTION.

B.M.
ELEV.

NO.	REVISIONS	DATE	BY
0	ISSUED FOR TENDER	2013/11/22	KLC

AECOM

DESIGNED BY	MPG	CHECKED BY	
DRAWN BY	KMB	APPROVED BY	
HOR. SCALE:	AS NOTED	RELEASED FOR CONSTRUCTION BY:	
VERTICAL:	AS NOTED		
DATE		DATE	

ENGINEER'S SEAL

CONSULTANT DRAWING NO.
60273041-SHT-01-Con3-C-1006

Winnipeg
THE CITY OF WINNIPEG
PUBLIC WORKS DEPARTMENT

PLESSIS ROAD TWINNING AND GRADE SEPARATION AT CN REDDITT SUBDIVISION
CONTRACT 3

CITY DRAWING NUMBER U238-2014-2306
SHEET 06 OF 15

PLESSIS ROAD - LDS
470m NORTH OF DUGALD ROAD TO 40m SOUTH OF PEAKE AVENUE

C-1006 0

A1 - 841x594
2013-10-11
AECOM REVIEW DRFT CHK
_ACM-C-STANDARD.CTB