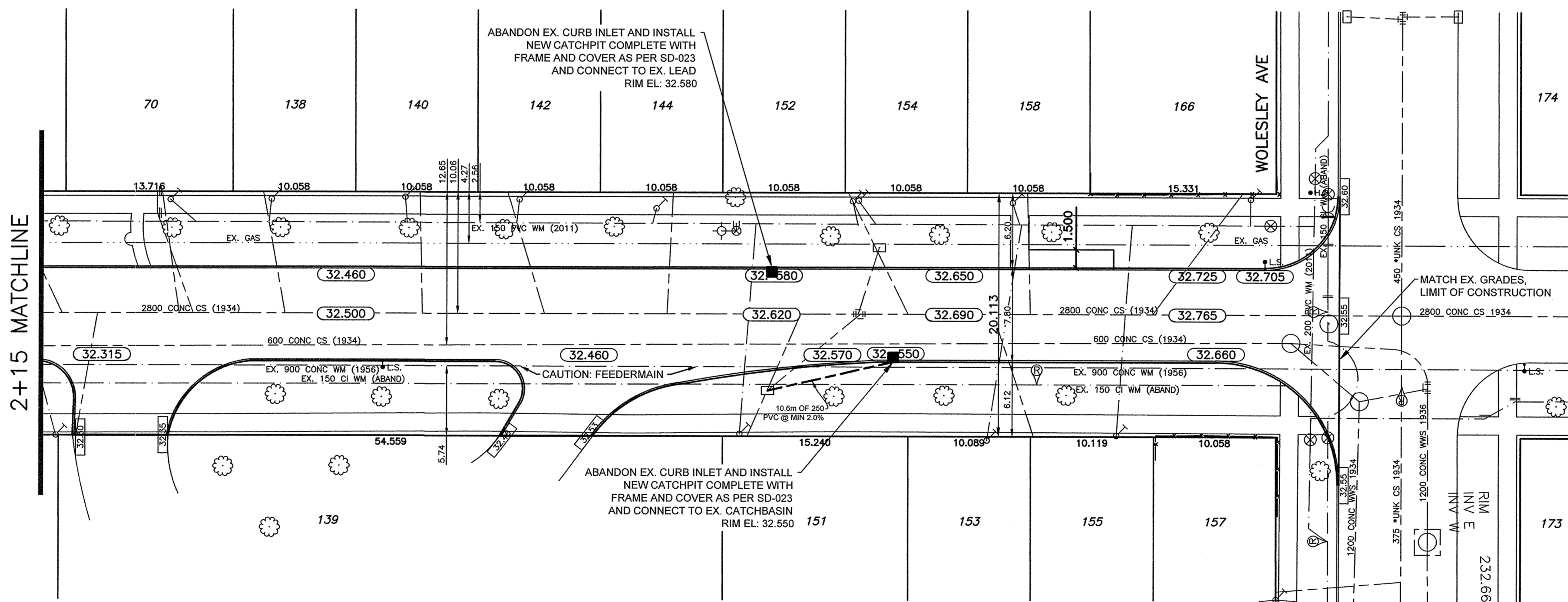
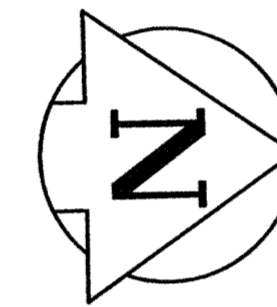


- FEEDERMAIN NOTES:**
1. THE CONSTRUCTION WORKS SHALL BE UNDERTAKEN IN ABSOLUTE COMPLIANCE WITH CONSTRUCTION LIMITATION AND RECOMMENDATIONS SET OUT BY E.13 OF THE BID OPPORTUNITY DOCUMENT.
 2. A CONSTRUCTION METHOD STATEMENT PREPARED BY THE CONTRACTOR SHALL BE PROVIDED TO THE WATER AND WASTE DEPARTMENT FOR REVIEW AND APPROVAL PRIOR TO THE COMMENCEMENT OF ANY CONSTRUCTION AT THE SITE.
 3. SUBSEQUENT TO APPROVAL OF THE CONSTRUCTION METHOD STATEMENT BUT PRIOR TO THE COMMENCEMENT OF ANY CONSTRUCTION AT THE SITE, A PRE CONSTRUCTION MEETING SHALL BE HELD WITH THE WATER AND WASTE DEPARTMENT, PUBLIC WORKS DEPARTMENT, THE CONTRACTOR AND THE CONSULTANT IN ATTENDANCE.

CHAINAGE ALONG CENTER OF ROW


AUBREY STREET



- NOTES:**
1. FULL DEPTH CONCRETE REPAIRS TO BE DIRECTED BY CONTRACT ADMINISTRATOR
 2. REMOVAL OF EX. ASPHALT TO BE DIRECTED BY CONTRACT ADMINISTRATOR
 3. PLACE NEW TYPE 1A ASPHALTIC PAVEMENT (85mm AVERAGE)
 4. PRIVATE WALKS TO BE REGRADED/RENEWED AS DIRECTED BY CONTRACT ADMINISTRATOR
 5. SIDEWALK RENEWAL TO BE DIRECTED BY CONTRACT ADMINISTRATOR
 6. MODIFIED BARRIER CURB TO BE USED FOR CURB RENEWAL AT RADII AS DIRECTED BY CONTRACT ADMINISTRATOR
 7. CURB RENEWAL AS DIRECTED BY CONTRACT ADMINISTRATOR
 8. ABANDONMENT OF EXISTING CURB INLETS TO BE DIRECTED BY CONTRACT ADMINISTRATOR
 9. EX. MANHOLES, CATCHBASINS, GATE VALVES AND OTHER APPURTENANCES TO BE ADJUSTED AS DIRECTED BY CONTRACT ADMINISTRATOR
 10. INSTALLATION OF NEW CATCHPITS, CATCHBASINS AND SUBDRAINS TO BE DIRECTED BY CONTRACT ADMINISTRATOR
 11. CONTRACTOR TO COMPLETE LIGHTING (INCLUDING BASES, WIRING AND LAMP STANDARDS) AND COORDINATE WITH MANITOBA HYDRO. REFER TO MANITOBA HYDRO DRAWING No.:704-2013_Drawing_1-04707-DD-50000-0174-01-RO FOR LOCATION OF NEW STREET LIGHTS.

"Description of property limits, and existing and/or proposed features relative to these limits as shown on this drawing do not represent a Legal Survey. GENVAR makes no representation or guarantee that the property limit information is accurate. GENVAR accepts no responsibility for damages, if any, suffered by any third party as a result of decisions made or actions based on this drawing."

METRIC
WHOLE NUMBERS INDICATE MILLIMETRES
DECIMALIZED NUMBERS INDICATE METRES



EXISTING	LEGEND - PLAN	PROPOSED	EXISTING	LEGEND - PLAN	PROPOSED	EXISTING	LEGEND - PROFILE	PROPOSED	
	WATERMAIN			M.T.S.			LAND DRAINAGE SEWER		WASTE WATER SEWER
	CURB STOP			TRAFFIC SIGNAL CONCRETE/ASPHALT			CURB RAMP		CENTERLINE
	WASTE WATER SEWER			PROPERTY LINE ELEVATIONS			EAST GUTTER WEST GUTTER		WEST SIDEWALK
	LAND DRAINAGE SEWER			TEST HOLE LOCATION			EAST SIDEWALK		
	MANHOLE								
	CATCH BASIN								
	GAS								
	HYDRO								

LOCATION APPROVED UNDERGROUND STRUCTURES

SUPV. U/G STRUCTURES DATE COMMITTEE

NOTE:
LOCATION OF UNDERGROUND STRUCTURES AS SHOWN ARE BASED ON THE BEST INFORMATION AVAILABLE BUT NO GUARANTEE IS GIVEN THAT ALL EXISTING UTILITIES ARE SHOWN OR THAT THE GIVEN LOCATIONS ARE EXACT. CONFIRMATION OF EXISTENCE AND EXACT LOCATION OF ALL SERVICES MUST BE OBTAINED FROM THE INDIVIDUAL UTILITIES BEFORE PROCEEDING WITH CONSTRUCTION.

B.M. 37-101
ELEV. 232.717

1	ISSUED FOR TENDER	20/08/13	R.H.
NO.	REVISIONS	DATE	BY



DESIGNED BY	R.H.	CHECKED BY	S.M.
DRAWN BY	R.H.	APPROVED BY	I.McK.
HOR. SCALE:	1:250	RELEASED FOR CONSTRUCTION	
VERT. SCALE:	1:10	DATE	JULY 2013



THE CITY OF WINNIPEG
PUBLIC WORKS DEPARTMENT

Winnipeg

2013 CAPITAL WORKS LOCAL STREET RENEWAL

AUBREY STREET
FROM MATCHLINE AT STA. 2+15
TO WOLESLEY ST.
PAVEMENT RECONSTRUCTION AND REHABILITATION

CITY DRAWING NO. SHEET 2 of 2
DRAWING NO. 704-2013-02

CONSULTANT DRAWING NO. 131-21136-00-02