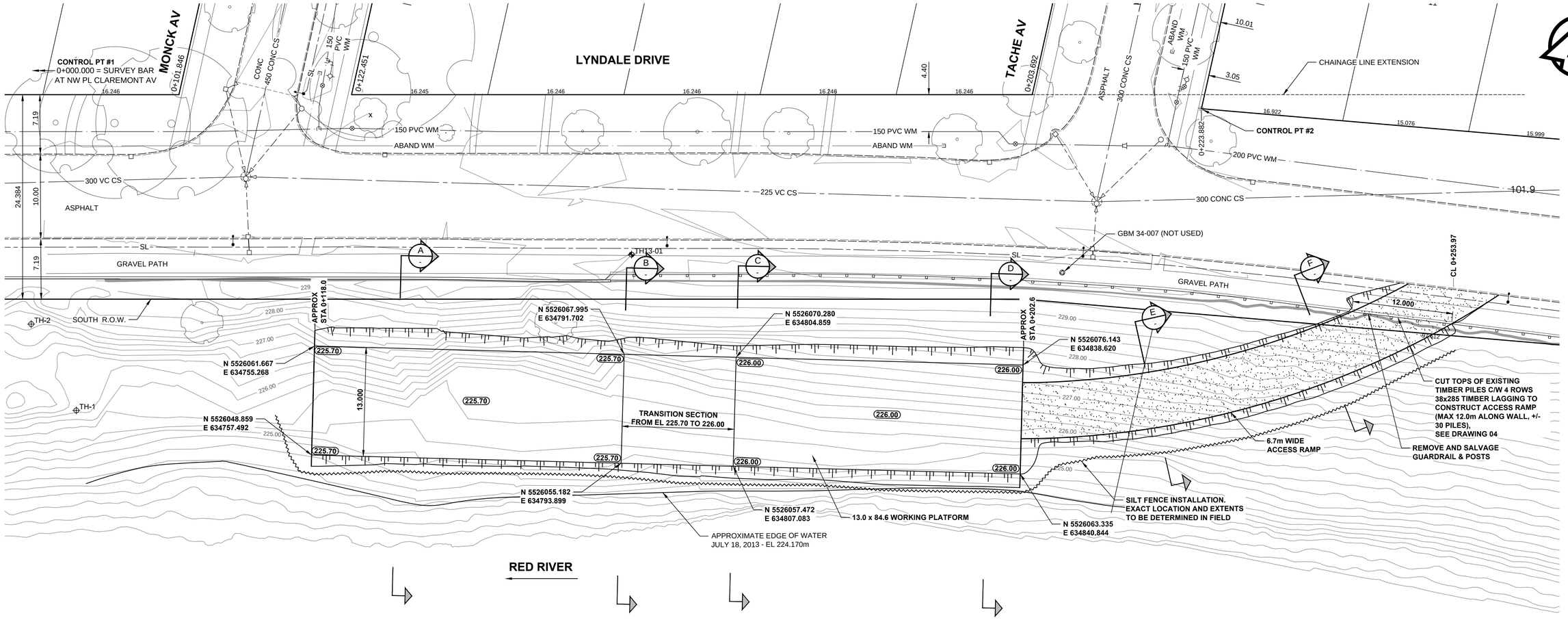

PLAN

SCALE: 1:250

0 5 10 15m

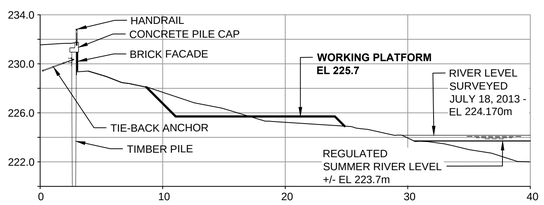

A - SECTION
WORKING PLATFORM

SCALE: 1:250

0 5 10 15m

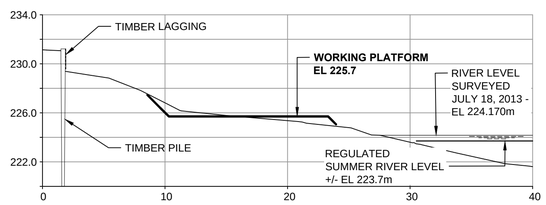

B - SECTION
WORKING PLATFORM

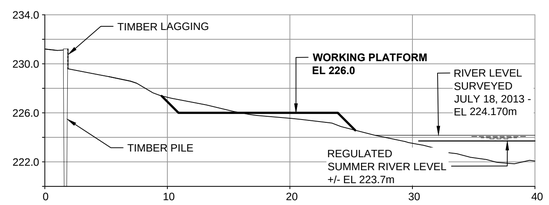

C - SECTION
WORKING PLATFORM

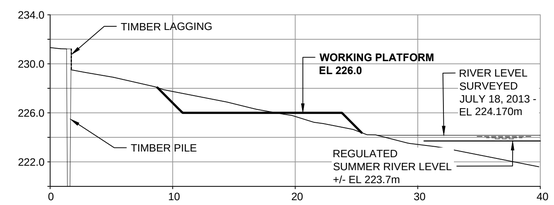

D - SECTION
WORKING PLATFORM

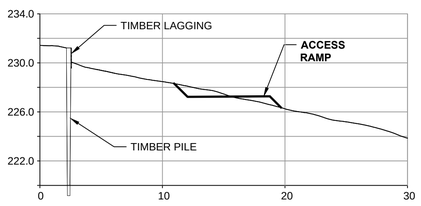

E - SECTION
ACCESS RAMP

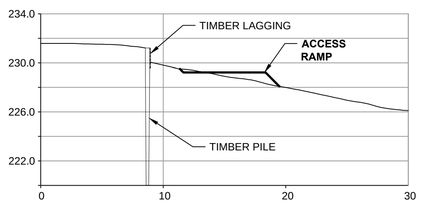

F - SECTION
ACCESS RAMP

METRIC
WHOLE NUMBERS INDICATE MILLIMETRES
DECIMALIZED NUMBERS INDICATE METRES

LOCATION APPROVED
UNDERGROUND STRUCTURES

SUPR, U/G STRUCTURES COMMITTEE DATE

NOTE:
LOCATION OF UNDERGROUND STRUCTURES AS SHOWN ARE BASED ON THE BEST INFORMATION AVAILABLE. BUT NO GUARANTEE IS GIVEN THAT ALL EXISTING UTILITIES ARE SHOWN OR THAT THE GIVEN LOCATIONS ARE EXACT. CONFIRMATION OF EXISTENCE AND EXACT LOCATION OF ALL SERVICES MUST BE OBTAINED FROM THE INDIVIDUAL UTILITIES BEFORE PROCEEDING WITH CONSTRUCTION.

BM 34-004
ELEV 229.873m

No.	REVISIONS	YY/MM/DD	BY
B	ISSUED FOR TENDER	13/09/12	MVH
A	ISSUED FOR CLIENT REVIEW	13/09/07	MVH

TREK GEOTECHNICAL

DESIGNED BY	MVH	CHECKED BY	KMS
DRAWN BY	DML	APPROVED BY	KMS
HOR. SCALE	AS SHOWN	RELEASED FOR CONSTRUCTION	
VERT. SCALE	AS SHOWN		
DATE	13/07/29	DATE	

APEGM
Certificate of Authorization
Trek Geotechnical Inc.
No. 4877 Date:_____

PROFESSIONAL'S SEAL
PROVINCE OF MANITOBA
M. J. VAN HELDEN
Member
24729
REGISTERED PROFESSIONAL ENGINEER

CONSULTANT DRAWING No.
W130018-PL-02.dwg

BID OPPORTUNITY No. 681-2013

Winnipeg
THE CITY OF WINNIPEG
PUBLIC WORKS DEPARTMENT
ENGINEERING DIVISION

LYNDALE DRIVE
MONCK AVENUE TO AVENUE TACHE
RIVERBANK STABILIZATION

SITE ACCESS, WORKING PLATFORM PLAN & SECTIONS

CITY DRAWING NUMBER RW751-2013-02
SHEET 2 OF 4
DRAWING No. 02 REV B

A1 SIZE 594mm x 841mm
PLOT: 8/13/2013 1:08:40 PM
FILE NAME: W130018-PL-02.dwg Saved By: dlane