

**NOTE 1:**

CONTACT "CLICK BEFORE YOU DIG MANITOBA" AT

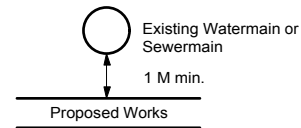
<http://clickbeforeyoudigmb.com/>

**THREE FULL WORKING DAYS**

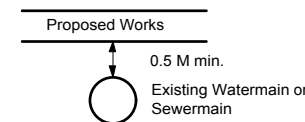
PRIOR TO CONSTRUCTION FOR LOCATION OF EXISTING WATER, WASTEWATER AND LAND DRAINAGE UTILITIES

**NOTE 2:**

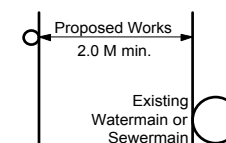
A MINIMUM CLEARANCE OF 1.0 METER MUST BE PROVIDED BETWEEN THE UNDERSIDE OF ANY EXISTING WATERMAIN OR SEWERMAIN AND THE TOP OF THE PROPOSED WORKS. THIS INSTALLATION BY TRENCHLESS METHOD ONLY.



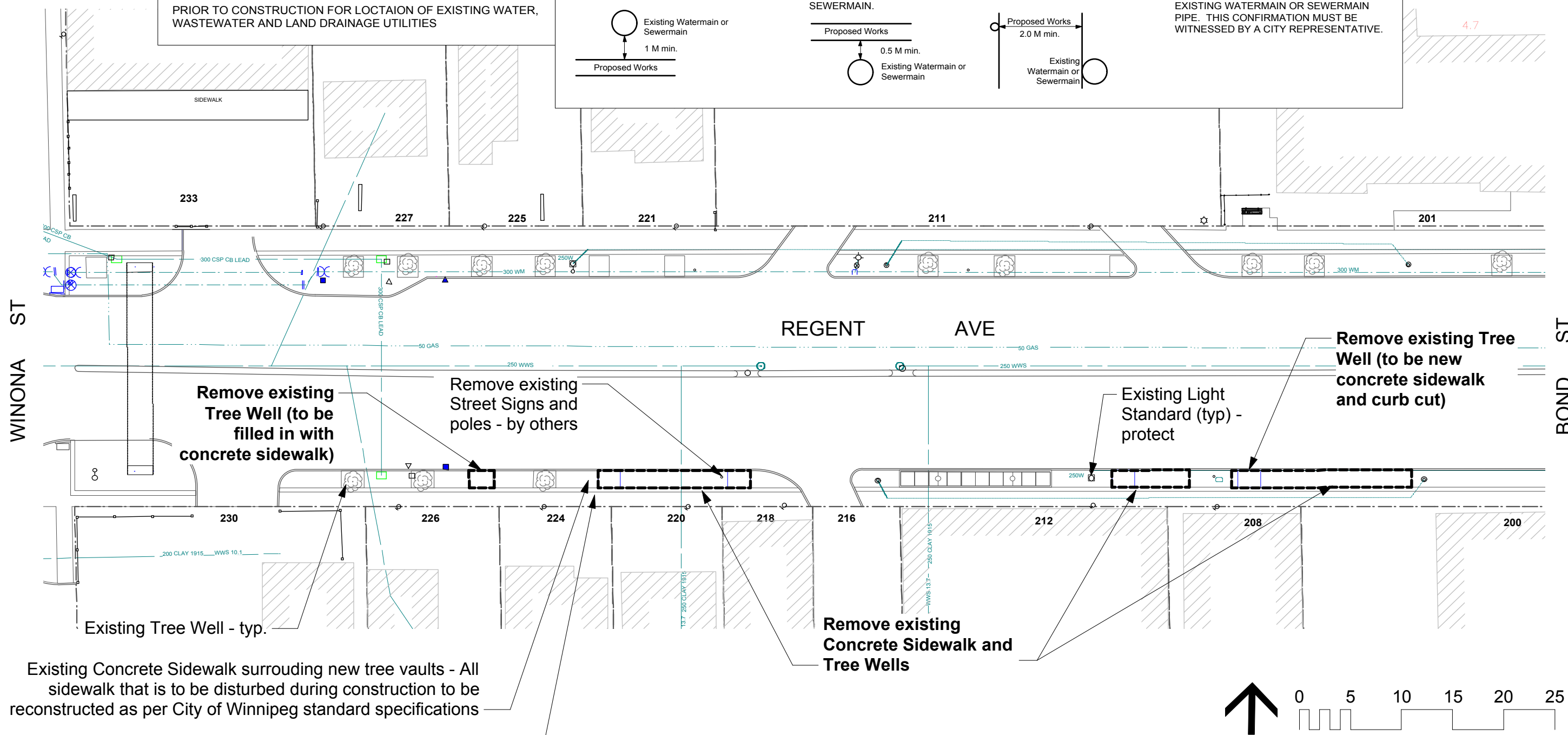
A MINIMUM CLEARANCE OF 0.5 METERS MUST BE PROVIDED BETWEEN THE UNDERSIDE OF THE PROPOSED WORKS AND THE TOP OF ANY EXISTING WATERMAIN OR SEWERMAIN.



A MINIMUM LATERAL CLEARANCE OF 2.0 METERS MUST BE PROVIDED BETWEEN ANY EXISTING WATERMAIN OR SEWERMAIN PIPE AND THE PROPOSED WORKS



A SHAFT MUST BE EXCAVATED BY SOFT DIG METHODS 4.0 M FROM THE CENTERLINE OF THE EXISTING WATERMAIN OR SEWERMAIN PIPE TO CONFIRM THE ALIGNMENT AND ELEVATION OF THE DRILING ROD BEFORE IT CROSSES OVER OR UNDER THE EXISTING WATERMAIN OR SEWERMAIN PIPE. THIS CONFIRMATION MUST BE WITNESSED BY A CITY REPRESENTATIVE.



Existing Concrete Sidewalk surrounding new tree vaults - All sidewalk that is to be disturbed during construction to be reconstructed as per City of Winnipeg standard specifications

Existing Unit Paving Band - remove and stockpile existing Pavers that will be affected by the installation of new tree vaults. All pavers to be reinstalled on concrete as per existing condition.

CONTRACTOR TO CONFIRM ALL DIMENSIONS AND REPORT ANY DISCREPANCIES TO CONTRACT ADMINISTRATOR PRIOR TO CONSTRUCTION. LOCATION OF UNDERGROUND STRUCTURES AS SHOWN ARE BASED ON THE BEST INFORMATION AVAILABLE BUT NO GUARANTEE IS GIVEN THAT ALL EXISTING UTILITIES ARE SHOWN OR THAT THE GIVEN LOCATIONS ARE EXACT. CONFIRMATION OF EXISTENCE AND EXACT LOCATION OF ALL SERVICES MUST BE OBTAINED FROM THE INDIVIDUAL UTILITIES BEFORE PROCEEDING WITH CONSTRUCTION.



THE CITY OF WINNIPEG  
Planning, Property and Development Department  
Planning and Land Use Division  
Unit 15 - 30 Fort Street, Winnipeg, MB, (R3C 4X5)

DESIGNED BY	CHECKED BY	MANAGER, PARK AND OPEN SPACES	DATE
DRAWN BY SP	APPROVED BY		
HORIZ. SCALE VERT. SCALE	1:400	MANAGER, PLANNING AND LAND USE DIVISION	DATE
DATE	July, 2013		

DRAWING TITLE <b>Regent Avenue West Tree Vaults</b>	DRAWING NO. <b>R.56-A1</b>
Existing Conditions and Removals	
SITE ADDRESS	BID OPPORTUNITY NO. <b>634-2013</b>