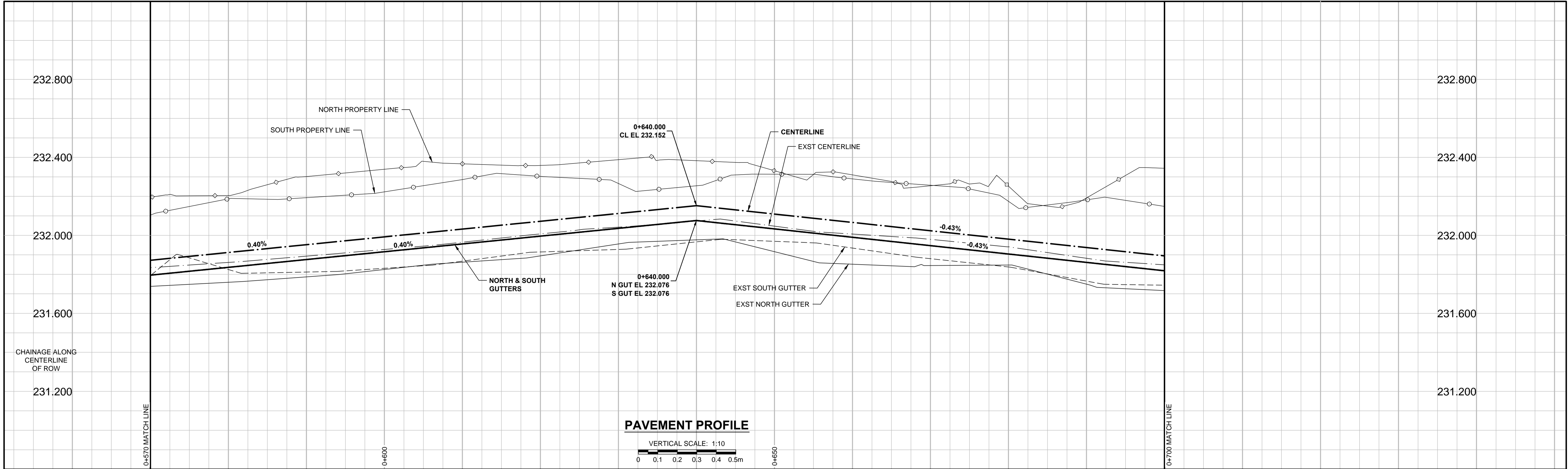
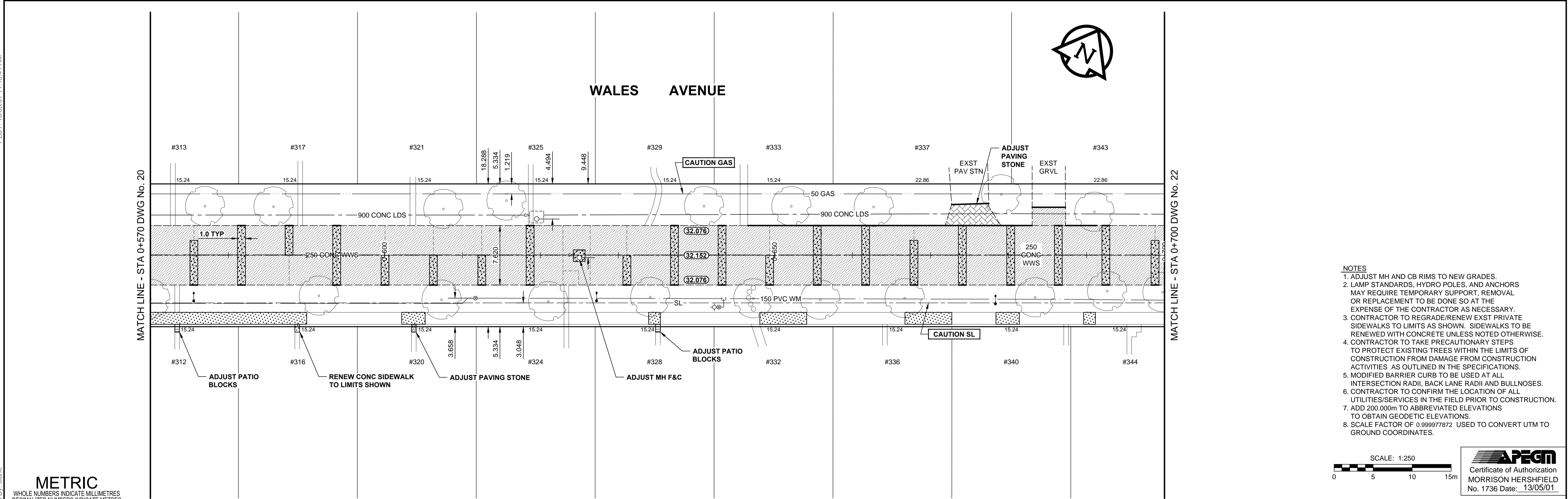



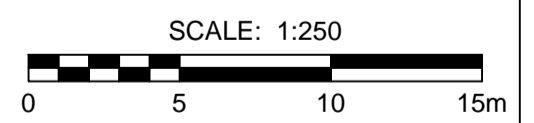
A1 SIZE 894mm x 841mm



PLOT: 13/05/01 11:18:41 AM



- NOTES**
1. ADJUST MH AND CB RIMS TO NEW GRADES.
 2. LAMP STANDARDS, HYDRO POLES, AND ANCHORS MAY REQUIRE TEMPORARY SUPPORT, REMOVAL OR REPLACEMENT TO BE DONE SO AT THE EXPENSE OF THE CONTRACTOR AS NECESSARY.
 3. CONTRACTOR TO REGRADE/RENEW EXST PRIVATE SIDEWALKS TO LIMITS AS SHOWN. SIDEWALKS TO BE RENEWED WITH CONCRETE UNLESS NOTED OTHERWISE.
 4. CONTRACTOR TO TAKE PRECAUTIONARY STEPS TO PROTECT EXISTING TREES WITHIN THE LIMITS OF CONSTRUCTION FROM DAMAGE FROM CONSTRUCTION ACTIVITIES AS OUTLINED IN THE SPECIFICATIONS.
 5. MODIFIED BARRIER CURB TO BE USED AT ALL INTERSECTION RADII, BACK LANE RADII AND BULLNOSES.
 6. CONTRACTOR TO CONFIRM THE LOCATION OF ALL UTILITIES/SERVICES IN THE FIELD PRIOR TO CONSTRUCTION.
 7. ADD 200.000m TO ABBREVIATED ELEVATIONS TO OBTAIN GEODETIC ELEVATIONS.
 8. SCALE FACTOR OF 0.999977872 USED TO CONVERT UTM TO GROUND COORDINATES.



BID OPPORTUNITY No. 289-2013

FILE NAME: W130003-T-021_RX.dwg Saved By: diane

METRIC
WHOLE NUMBERS INDICATE MILLIMETRES
DECIMALIZED NUMBERS INDICATE METRES

EXISTING	LEGEND - PLAN	NEW	EXISTING	LEGEND - PLAN	NEW	EXISTING	LEGEND - PLAN	NEW	
	GAS		MTS		MANHOLE		CONCRETE PAVEMENT		LOCATION APPROVED
	HYDRO		CATCH BASIN / CATCH PIT		CURB INLET WITH BOX		ASPHALT PAVEMENT		SUPR. U/G STRUCTURES
	CATV / FIBRE OPTIC		TREE		TEST HOLE		PAVING STONE		DATE COMMITTEE
	TRAFFIC SIGNALS / PIT		PROPERTY LINE		SURVEY BAR		GRAVEL		NOTE:
	LAND DRAINAGE SEWER		FENCE		BOC / EDGE OF PAVEMENT		RAMP CURB		LOCATION OF UNDERGROUND STRUCTURES AS SHOWN ARE BASED ON THE BEST INFORMATION AVAILABLE. BUT NO GUARANTEE IS GIVEN THAT ALL EXISTING UTILITIES ARE SHOWN OR THAT THE GIVEN LOCATIONS ARE EXACT. CONFIRMATION OF EXISTENCE AND EXACT LOCATION OF ALL SERVICES MUST BE OBTAINED FROM THE INDIVIDUAL UTILITIES BEFORE PROCEEDING WITH CONSTRUCTION.
	SANITARY/COMBINED SEWER		ELEVATION		TRAFFIC SIGN		PLANING / REMOVAL		GBM 62-010
	SEWER SERV/DRAINAGE CONN		33.000		33.100		ELEV 232.975m		REVISIONS
	WATERMAIN								
	SUBDRAIN								
	DITCH								

DESIGNED BY	JGK	CHECKED BY	RPB
DRAWN BY	DID/DML	APPROVED BY	BWB
HOR. SCALE	1:250	RELEASED FOR CONSTRUCTION	
VERT. SCALE	1:10	DATE	13/05/24
DATE	13/05/24	DATE	13/05/24

MORRISON HERSHFIELD

DESIGNED BY: JGK
DRAWN BY: DID/DML
HOR. SCALE: 1:250
VERT. SCALE: 1:10
DATE: 13/05/24

CHECKED BY: RPB
APPROVED BY: BWB
RELEASED FOR CONSTRUCTION
DATE: 13/05/24

PROFESSIONAL'S SEAL

PROVINCE OF MANITOBA
REGISTERED PROFESSIONAL ENGINEER
J.G. KENNEDY
Member
22326
MAY 1/13

CONSULTANT DRAWING No. W130003-T-021_RX.dwg

THE CITY OF WINNIPEG
PUBLIC WORKS DEPARTMENT
ENGINEERING DIVISION

2013 LOCAL STREET PACKAGE
WALES AVENUE
DAKOTA STREET TO ST ANNE'S ROAD
PAVEMENT REHABILITATION
HORIZONTAL AND VERTICAL ALIGNMENT
STA 0+570 TO STA 0+700

CITY DRAWING NUMBER: N/A
SHEET 21 OF 26
DRAWING No. 21
REV 0