



GENIVAR JOB NO. 131-12754-00

THE CITY OF WINNIPEG

WATER AND WASTE DEPARTMENT


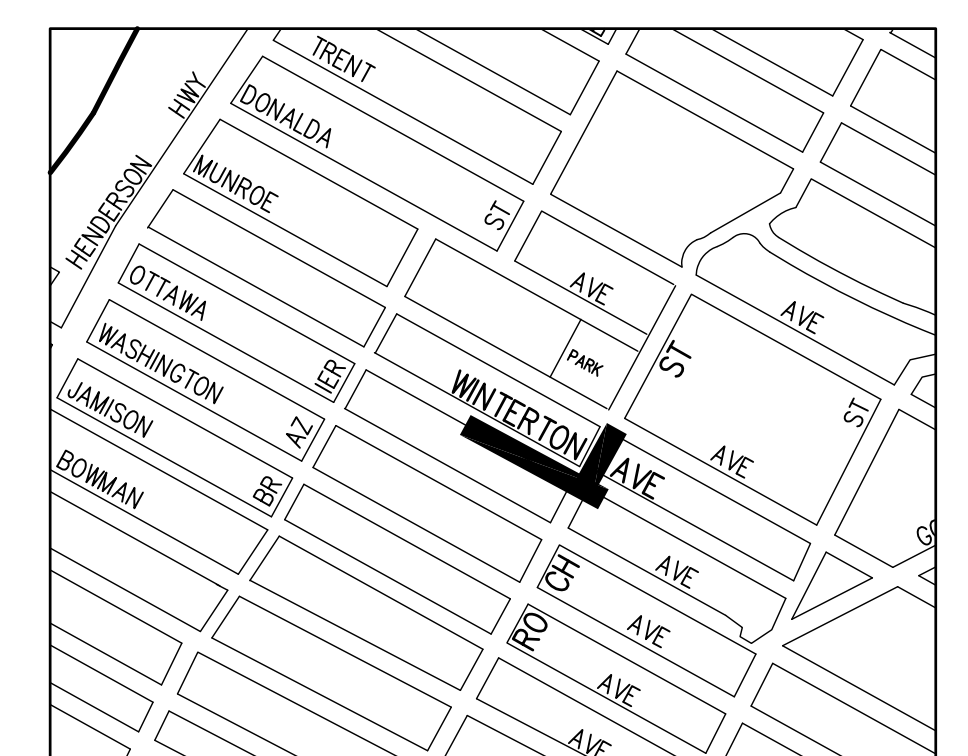
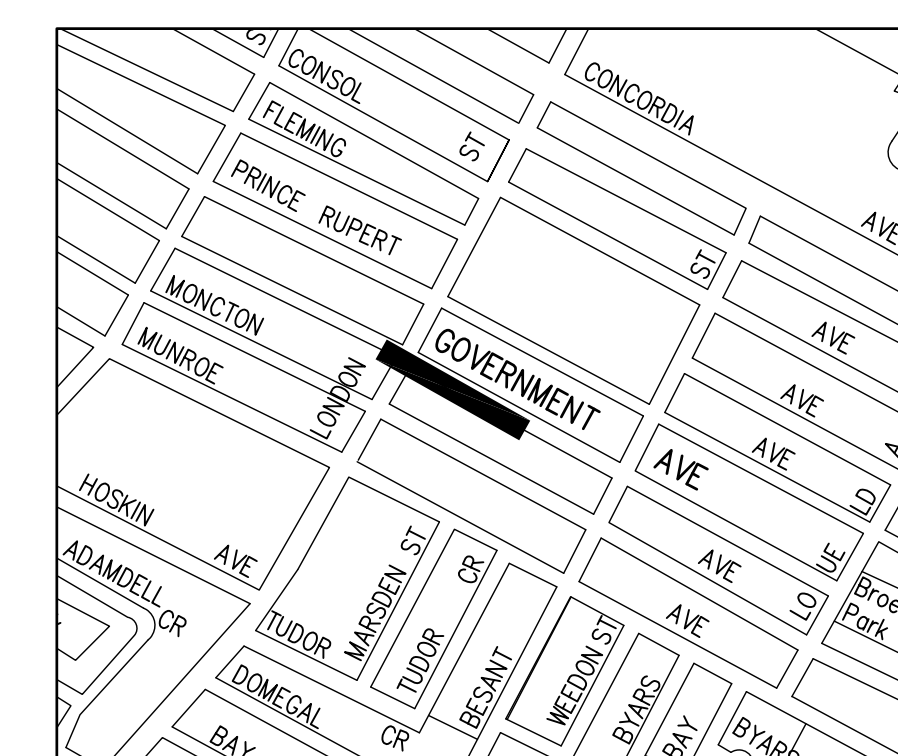
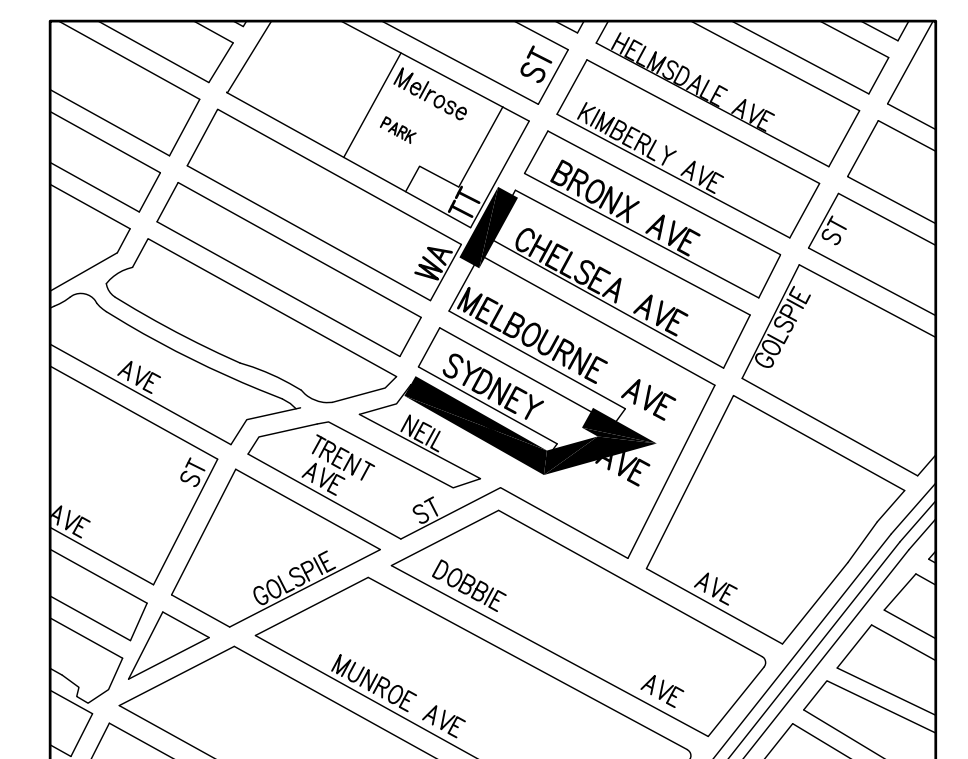
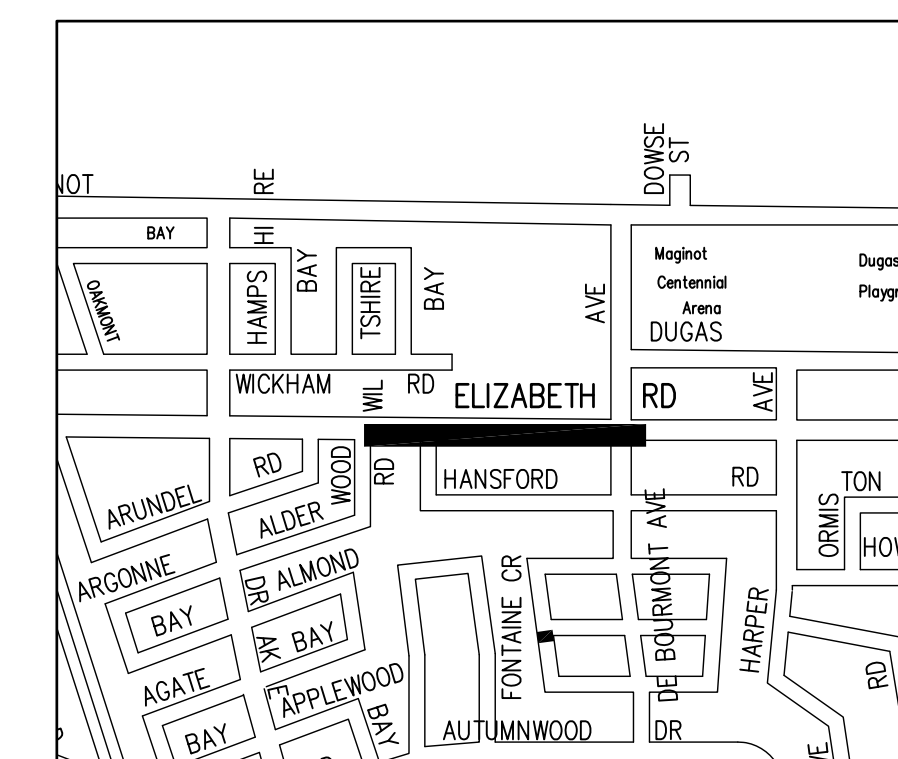
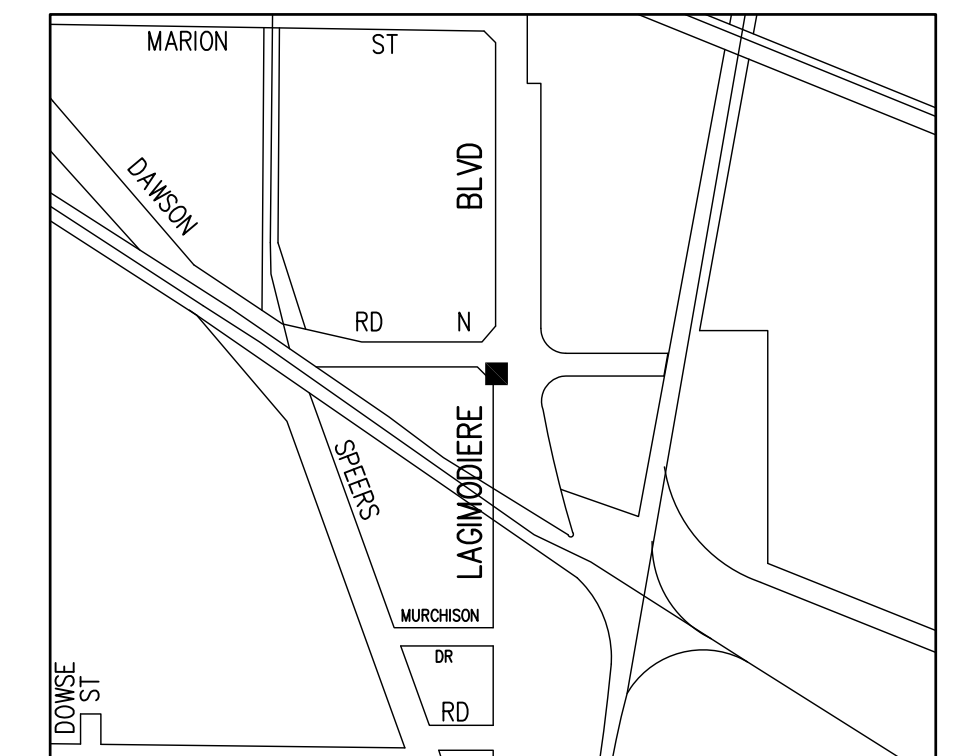
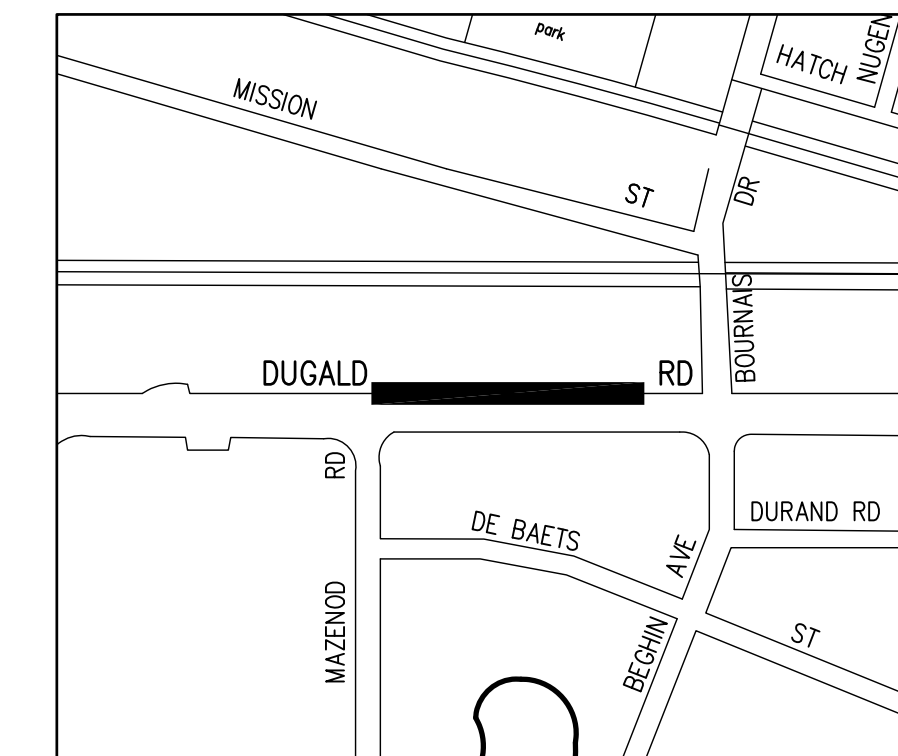
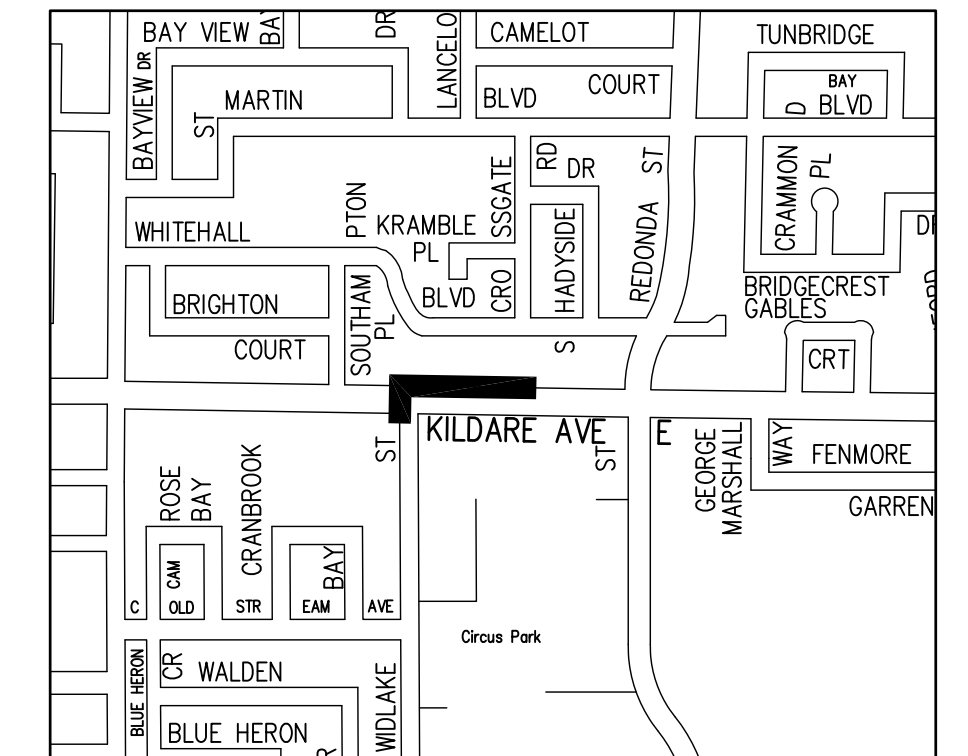
BID OPPORTUNITY NO. 175-2013

2013 WATERMAIN RENEWALS

CONTRACT NO. 3

DRAWING INDEX:

Plan No.	Description	
D-13131	DUGALD ROAD	MAZENOD ROAD TO 120M EEL OF MAZENOD ROAD
D-13132	DUGALD ROAD	120M EEL OF MAZENOD ROAD TO 240M EAST OF MAZENOD ROAD
D-13133	DUGALD ROAD	240M EEL OF MAZENOD ROAD TO 350M EEL OF MAZENOD ROAD
D-13134	ELIZABETH ROAD	ALDERWOOD ROAD TO 73M EEL OF HANSFORD ROAD
D-13135	ELIZABETH ROAD	73M EEL OF HANSFORD TO 12M EEL OF DE BOURMONT AVENUE
D-13136	GOVERNMENT AVENUE	5M WWL OF LONDON STREET TO 115M EEL OF LONDON STREET
D-13137	GOVERNMENT AVENUE	115M EEL OF LONDON STREET TO 200M EEL OF LONDON STREET
D-13138	KILDARE AVENUE EAST	5M WWL OF WIDLAKE STREET TO 155M EEL OF WIDLAKE STREET
D-13139	LAGIMODIERE BOULEVARD	INTERSECTION OF S. BOUND LAGIMODIERE BOULEVARD AND DAWSON ROAD
D-13140	SYDNEY AVENUE	3M WEL OF WATT STREET TO 140M EEL OF WATT STREET
D-13141	SYDNEY AVENUE	140M EEL OF WATT STREET TO 200M EEL WATT STREET
D-13142	SYDNEY AVENUE	SL OF SYDNEY AVENUE TO SL OF MELBOURNE AVENUE EL OF MELBOURNE AVENUE TO 10M WEL OF MELBOURNE AVENUE
D-13143	WATT STREET	CHELSEA AVENUE TO BRONX AVENUE
D-13144	WINTERTON AVENUE / ROCH STREET	166M WWL OF ROCH STREET TO 72M WWL OF ROCH STREET
D-13145	WINTERTON AVENUE / ROCH STREET	72M WWL OF ROCH STREET TO 14M EEL OF ROCH STREET
D-13146	WINTERTON AVENUE / ROCH STREET	5M SSL OF WINTERTON AVENUE TO 5M NSL OF MUNROE AVENUE



GENIVAR

10 PRAIRIE WAY WINNIPEG, MANITOBA R2J 3J8
 PH: (204)-477-6650 FAX: (204)-477-2864