

1 (58|59) ELEVATION THROUGH TUNNEL LOOKING WEST

SCALE 1:500

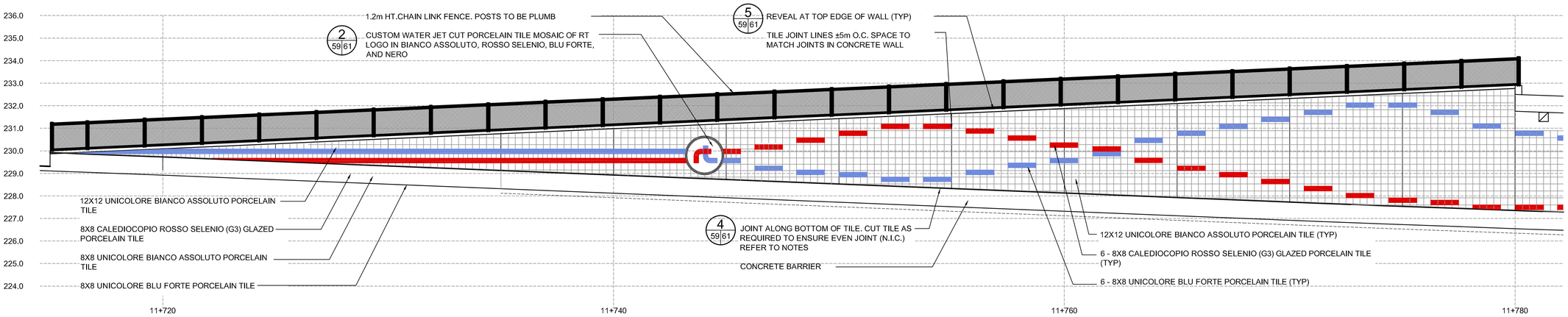

2 (58|59) DETAIL ELEVATION - SOUTH END

SCALE 1:100

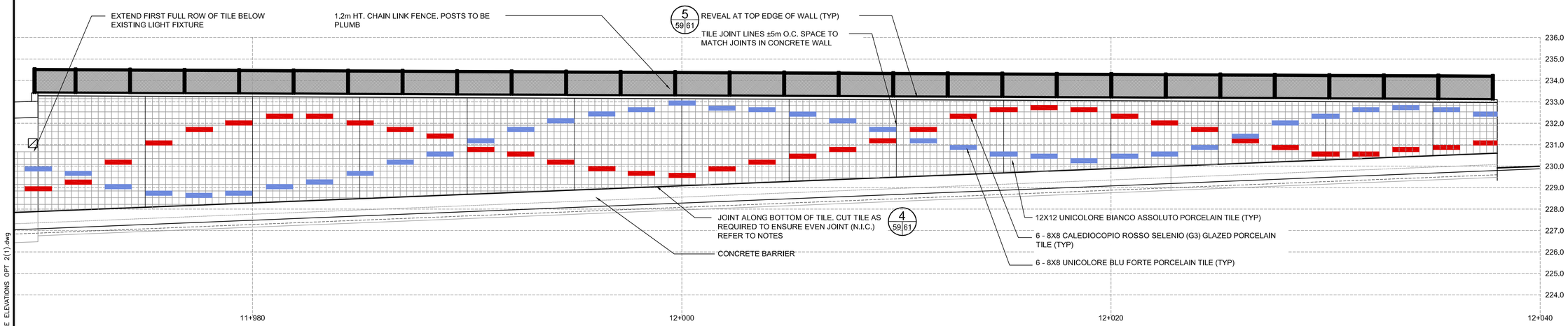

3 (57|58) DETAIL ELEVATION - NORTH END

SCALE 1:100

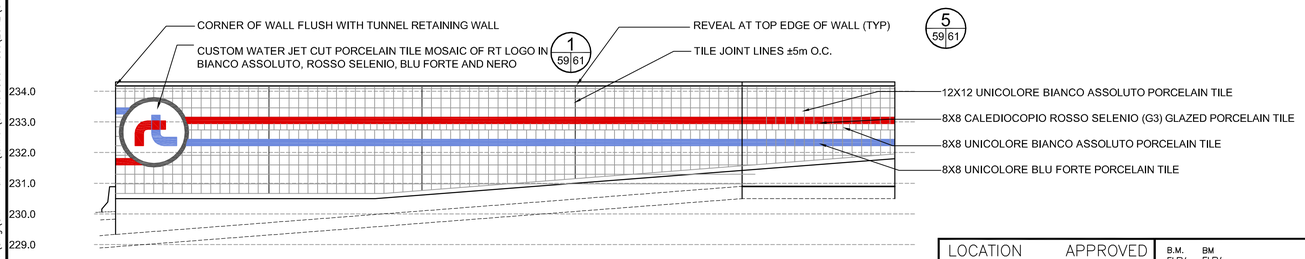

4 (57|58) END WALL ELEVATION - AT WARSAW

SCALE 1:100

NOTES:

1. ALL TILE LAYOUTS SHOWN ARE APPROXIMATE AND ARE TO BE USED FOR GENERAL LAYOUT ONLY. CONTRACTOR TO LAYOUT TILE ON SITE FOR REVIEW AND APPROVAL BY CONTRACT ADMINISTRATOR PRIOR TO INSTALLATION.

FOR REFERENCE ONLY

LOCATION APPROVED
UNDERGROUND STRUCTURES

DERRICK SAEDAL — NOV. 4, 2009
SUPV. U/G STRUCTURES COMMITTEE — DATE

NOTE:
LOCATION OF UNDERGROUND STRUCTURES AS SHOWN ARE BASED ON THE BEST INFORMATION AVAILABLE, BUT NO GUARANTEE IS GIVEN THAT ALL EXISTING UTILITIES ARE SHOWN OR THAT THE GIVEN LOCATIONS ARE EXACT. CONFIRMATION OF EXISTENCE AND EXACT LOCATION OF ALL SERVICES MUST BE OBTAINED FROM THE INDIVIDUAL UTILITIES BEFORE PROCEEDING WITH CONSTRUCTION.

B.M. BM
ELEV. ELEV

NO.	REVISIONS	DATE	BY
1	REVISED TILE LAYOUT	05/09/12	JW
0	ISSUED FOR CONSTRUCTION	30/11/09	JW

DESIGNED BY SR/JW
DRAWN BY JW
CHECKED BY SR
APPROVED BY BM
HOR. SCALE AS NOTED
VERTICAL
DATE 2009/06/24

McGOWAN·RUSSELL
DILLON CONSULTING

RELEASED FOR CONSTRUCTION
DATE

ORIGINALLY STAMPED BY JACKIE WILKIE 30/11/09
CONSULTANT PROJECT NO. 08-028C

Winnipeg
THE CITY OF WINNIPEG
TRANSIT DEPARTMENT

SOUTHWEST RAPID TRANSIT CORRIDOR - STAGE 1
TRANSITWAY TUNNEL AT CN RIVERS SUBDIVISION
MILEAGE 1.38 & ASSOCIATED WORKS

TILE PATTERN LAYOUT
WEST WALL

CITY DRAWING NUMBER U237-09-59
SHEET 59 OF 73
CONSULTANT DRAWING NUMBER C4-S1301-C-R1

X:\08-028 Southwestern BRT Corridor\dwg\C4 - Tunnel\tunnel\construction set\2012\C4- WALL TILE ELEVATIONS OPT 2(1).dwg