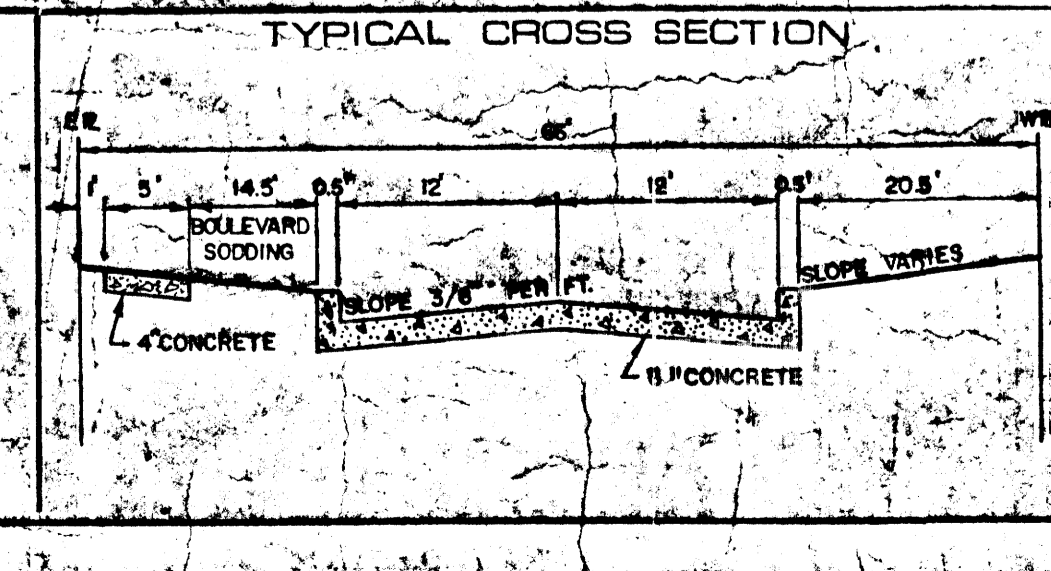
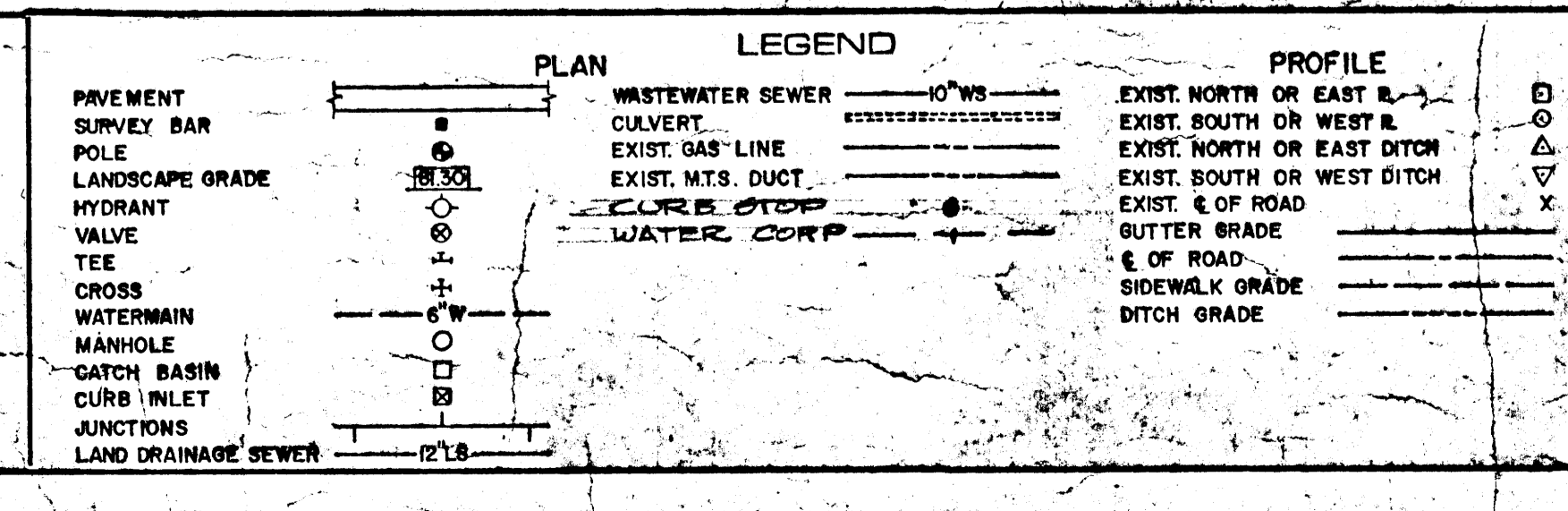



- NOTES**
1. SPOUNDERS REQUIRED BETWEEN STA. AND STA.
 2. ALL MANHOLES TO BE TYPE "A-1" EXCEPT AS NOTED.
 3. ALL SEWER HOUSE SERVICE TO BE INSTALLED BELOW STREET WATERMAIN EXCEPT AS NOTED.
 4. ALL SEWER HOUSE SERVICES TO BE A MINIMUM OF 1' BURY AT THE PROPERTY LINE EXCEPT AS NOTED.
 5. ALL SEWERS TO BE EXTRA STRENGTH CONCRETE PIPE EXCEPT AS NOTED.
 6. STREET INTERSECTION FILLETS 20' RADIUS, LANE FILLETS 15' RADIUS EXCEPT AS NOTED.
 7. LOCATION AND DEPTH OF EXISTING UNDERGROUND SERVICES AS SHOWN ON DRAWINGS IS APPROXIMATE ONLY. CONTRACTOR SHALL NOTIFY THE RESPECTIVE UTILITIES BEFORE BEGINNING EXCAVATION.
 8. BENCH MARK "M" IN NEARBY ON HYDRANT ON GRANT AVENUE 45' EAST OF FAIRMONT ROAD ELEV. = 74.61'

15" DIAMETER HOLE IN MANHOLE TO ACCEPT DRAIN DRAINAGE MESH TO BE LEFT IN PLACE. SEE DWG. LIG. C-11-154



NO.	REVISIONS	DATE	BY
1	GENERAL REVISION	16 NOV. 74	B.S.
2	REVISED FOR 1976 LOCAL IMPROVEMENTS - PAVEMENT	20 MAR. 76	B.S.
3	REVISED FOR 1976 LOCAL IMPROVEMENTS - PAVEMENT	20 MAR. 76	B.S.
4	REVISED LAND DRAINAGE SEWER TO AS BUILT	JUNE 76	B.S.
5	REVISED FOR LAND DRAINAGE SEWER TO AS BUILT	22 JULY 76	B.S.
6	REVISED FOR LAND DRAINAGE SEWER TO AS BUILT	22 JULY 76	B.S.
7	REVISED WATERMAIN TO AS BUILT	20 NOV. 76	B.S.



THE CITY OF WINNIPEG
OPERATIONS DIVISION - DISTRICT 6
LOCATION AND GRADE OF SERVICES ON
HANEY STREET
STA 12+00 TO ELDRIDGE AVENUE

TEMPLETON ENGINEERING COMPANY
PROFESSIONAL ENGINEERS

WINNIPEG MANITOBA

DRAWN BY: J.B.
CHECKED BY: P. MacBride
DATE: AUGUST 23, 1974
SCALE: HOR. 1" = 40'
VERT. AS SHOWN

PROJECT NO. 1166
FIELD BOOK NO. 1166

200# LD10583 LD-1437