A1 SIZE 594mm x 841mm

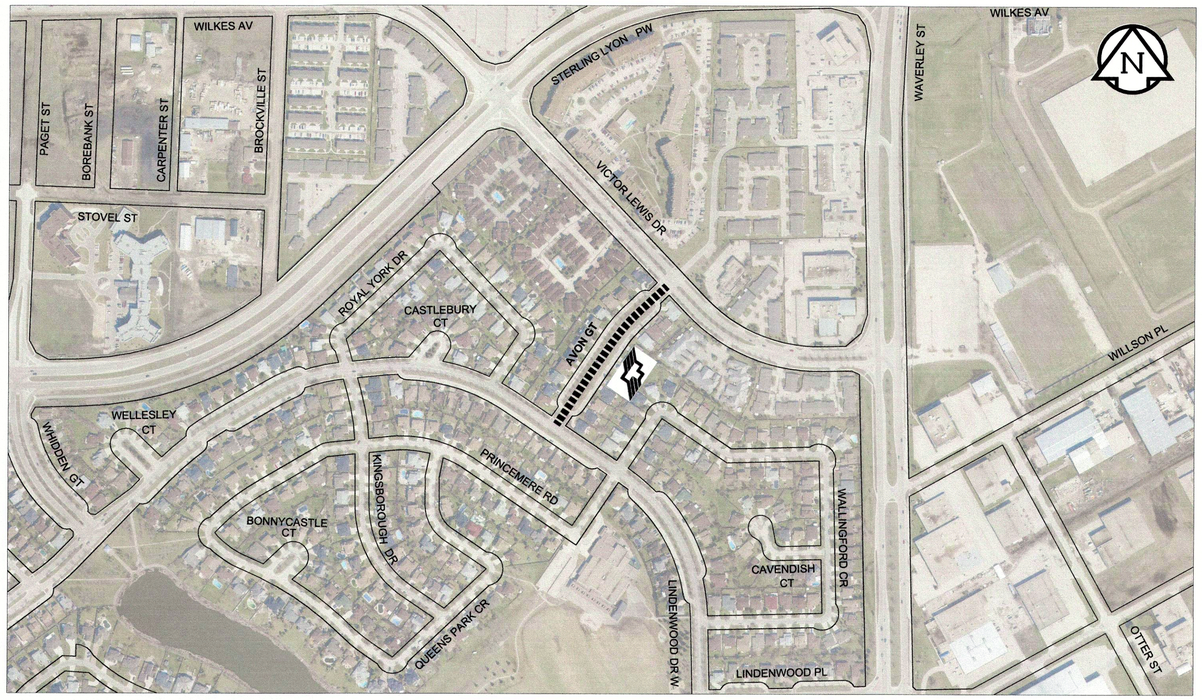

AVON GATE - LINDENWOOD DR W TO VICTOR LEWIS DR

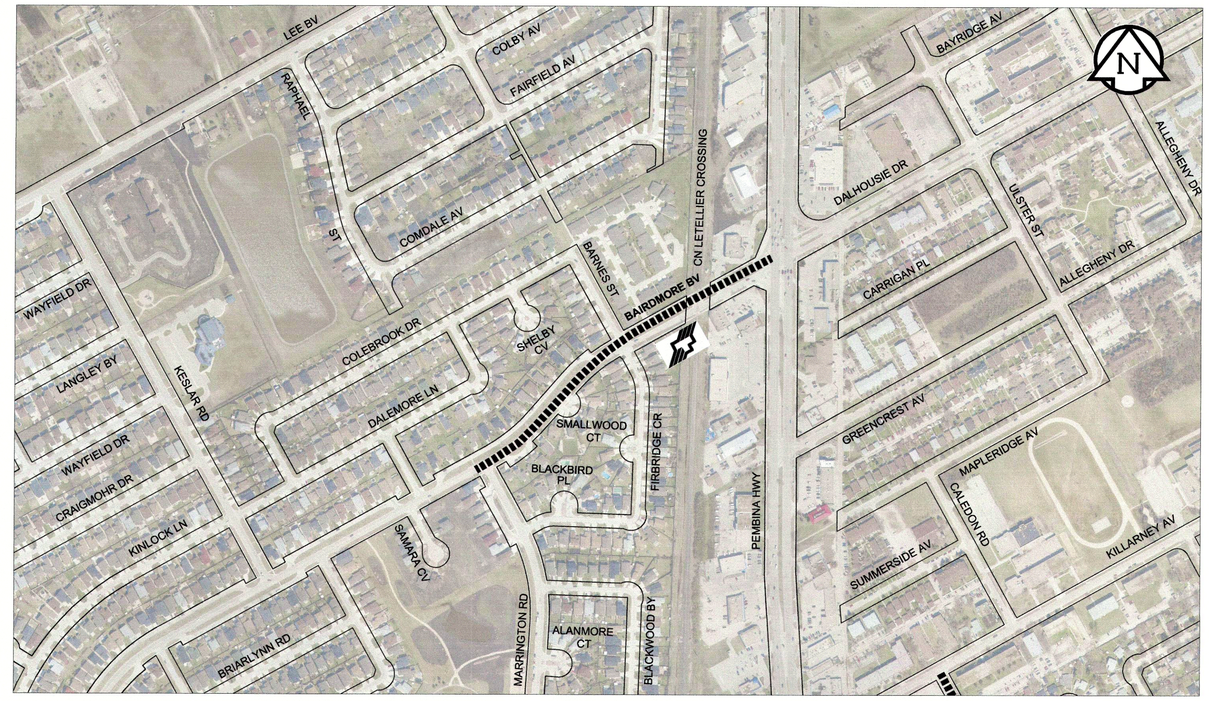

BAIRDMORE BLVD N LEG - PEMBINA HWY TO MARRINGTON RD

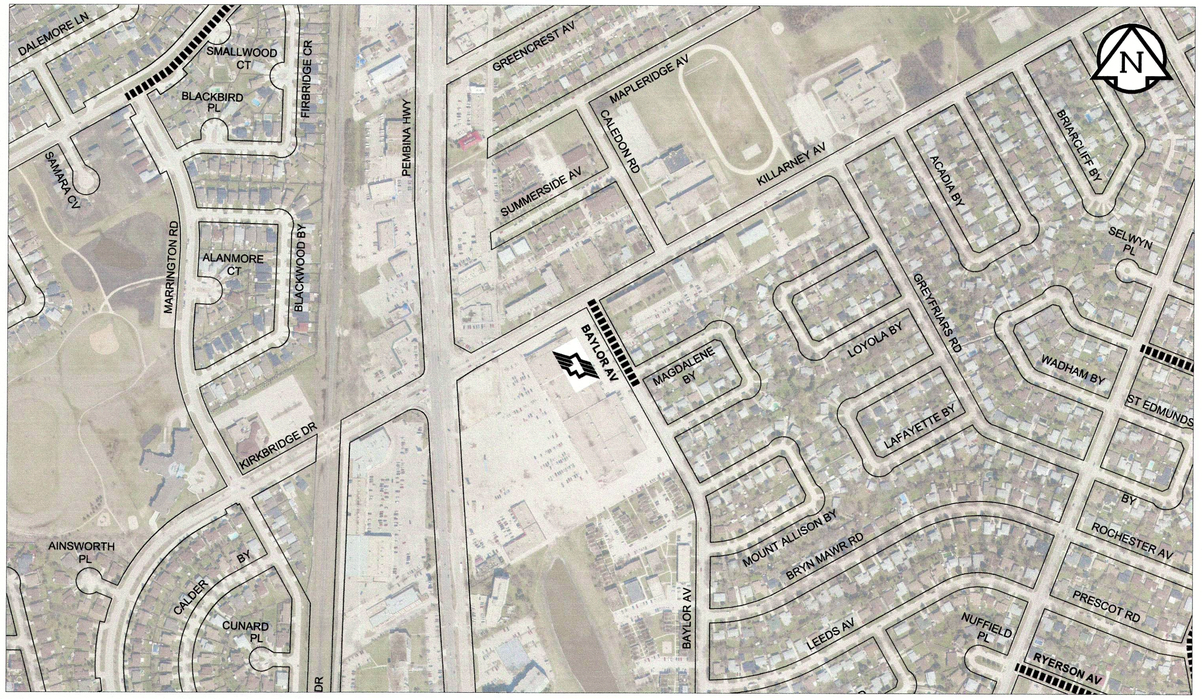

BAYLOR AVE - KILLARNEY AVE TO MAGDALENE BAY N LEG

BELVIDERE ST - PORTAGE AVE TO BRUCE AVE

BID OPPORTUNITY No. 649-2012

PLOT: 8/9/2012, 10:28:27 AM

FILE NAME: W12402100-T-002_RX.dwg Saved By: ddoszpod

METRIC
WHOLE NUMBERS INDICATE MILLIMETRES
DECIMALIZED NUMBERS INDICATE METRES

LEGEND

LIMIT OF CONSTRUCTION

BUS ROUTE

SCALE: 1:4,000
0 100 200m

APEGM
Certificate of Authorization
MORRISON HERSHFIELD
No. 1736 Date: August 9,2012

LOCATION APPROVED
UNDERGROUND STRUCTURES

SUPR. U/G STRUCTURES COMMITTEE DATE

NOTE:
LOCATION OF UNDERGROUND STRUCTURES AS SHOWN ARE BASED ON THE BEST INFORMATION AVAILABLE. BUT NO GUARANTEE IS GIVEN THAT ALL EXISTING UTILITIES ARE SHOWN OR THAT THE GIVEN LOCATIONS ARE EXACT. CONFIRMATION OF EXISTENCE AND EXACT LOCATION OF ALL SERVICES MUST BE OBTAINED FROM THE INDIVIDUAL UTILITIES BEFORE PROCEEDING WITH CONSTRUCTION.

BM GBM No. 82-017
ELEV 232.733m

No.	REVISIONS	YY/MM/DD	BY
0	ISSUED FOR CONSTRUCTION	12/08/09	RPB

MORRISON HERSHFIELD

DESIGNED BY	JGK	CHECKED BY	RPB
DRAWN BY	DML	APPROVED BY	BWB
HOR. SCALE	1:4000	RELEASED FOR CONSTRUCTION	
VERT. SCALE	N/A		
DATE	12/08/09	DATE	

PROFESSIONAL'S SEAL
PROVINCE OF MANITOBA
Aug 9/12
R.P. BRUCE
REGISTERED PROFESSIONAL ENGINEER

CONSULTANT DRAWING No.
W12402100-T-002_RX.dwg

Winnipeg

THE CITY OF WINNIPEG
PUBLIC WORKS DEPARTMENT
ENGINEERING DIVISION

2012 THIN BITUMINOUS OVERLAY (TBO) PROGRAM AND FLOOD DAMAGE RESTORATION WORKS

AVON GATE, BAIRDMORE BLVD, BAYLOR AVE & BELVIDERE ST

CITY DRAWING NUMBER N/A

SHEET 2 OF 11

DRAWING No. 2 REV 0