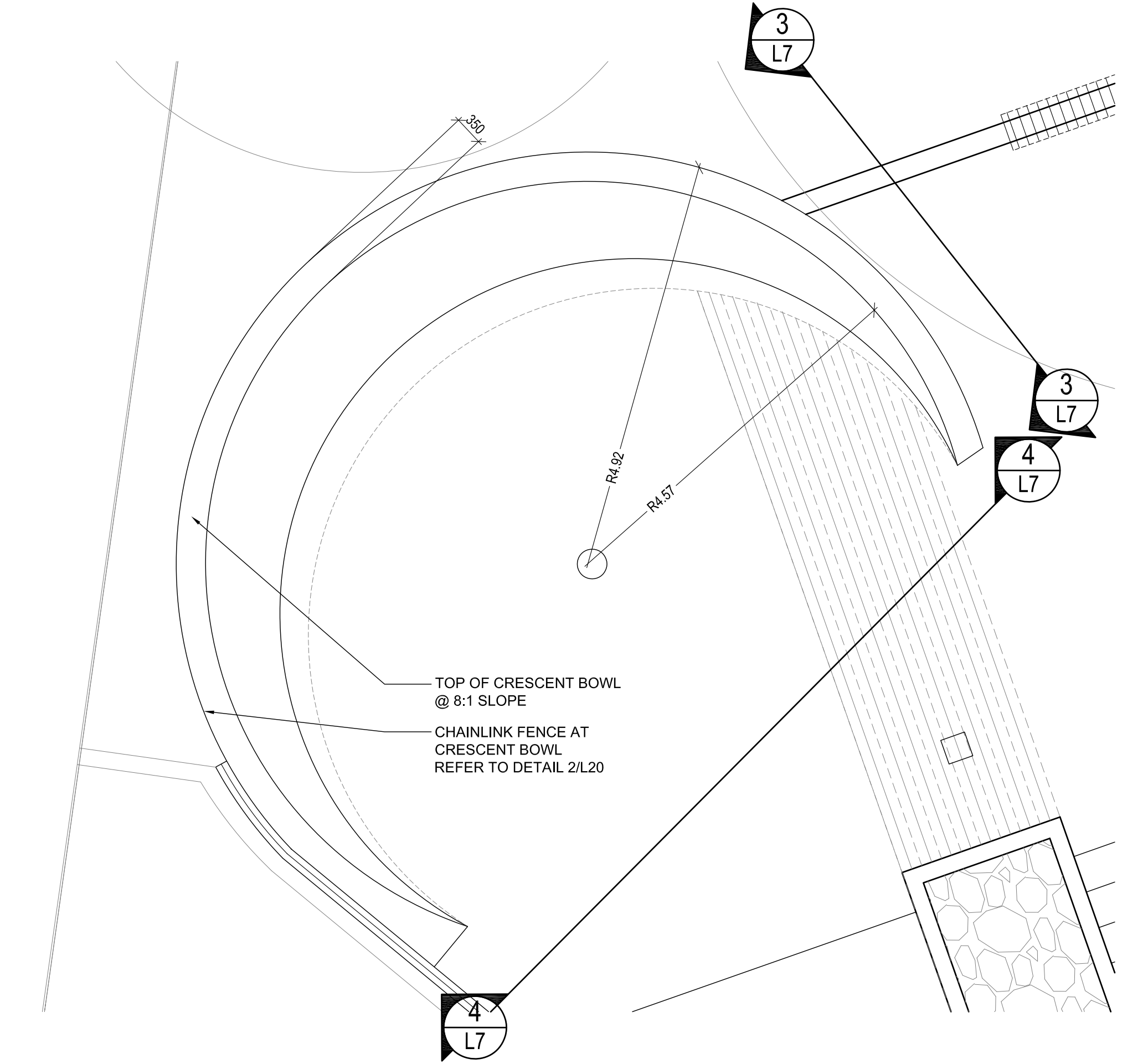





1 SKATE PARK LAYOUT PLAN
L7 SCALE - 1 : 150

NOTE:

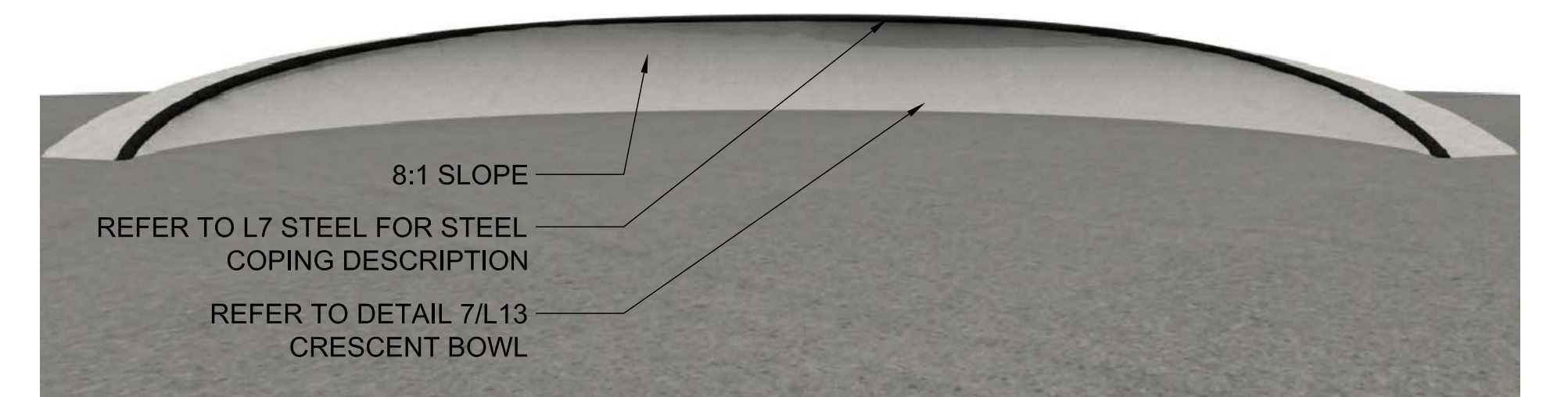
- GRID BASED ON CENTRE POINT OF PLANTERS WITH IN SKATE PARK
- REFER TO L2 GENERAL ARRANGEMENT FOR LAYOUT OF SURROUNDING



2 CRESCENT BOWL LAYOUT PLAN
L6 SCALE - 1 : 50



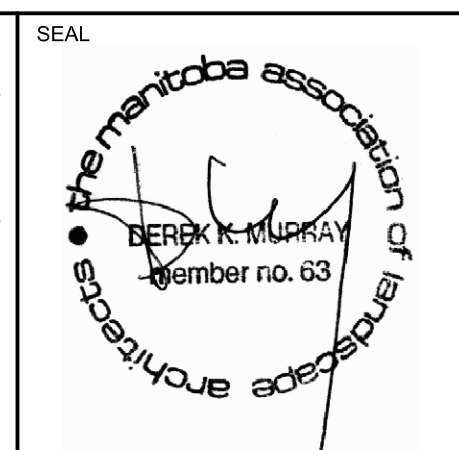
3 CRESCENT BOWL REPRESENTATIVE PERSPECTIVE
L7 SCALE - NTS



4 CRESCENT BOWL REPRESENTATIVE ELEVATION
L7 SCALE - NTS

REV	DATE	DESCRIPTION	BY
1	12 / 08 / 16	ISSUED FOR TENDER	DKM
0	12 / 07 / 19	ISSUED FOR TENDER	DKM

A. SECTION LETTER OR DETAIL NUMBER, B. DRAWING WHERE SECTION OR DETAIL IS DRAWN,	OR	A. DRAWING WHERE SECTION OR DETAIL IS INDICATED, B. SECTION OR DETAIL SHOWN ON SAME DRAWING.
A	OR	A
B	OR	---



CLIENT
CITY OF WINNIPEG
PLANNING, PROPERTY AND DEVELOPMENT DEPARTMENT
CIVIC ACCOMMODATIONS DIVISION
300 - 65 GARRY ST. R3C 4K4

SCATLIFF + MILLER + MURRAY Inc.
TEL 204 927-3444
FAX 204 927-3443
1120 - 201 PORTAGE AVENUE
WINNIPEG, MB, CANADA

PROJECT		SCALE	
KELVIN RECREATION SITE B.P.C.C.		AS SHOWN	
TITLE		DRAWING NO.	
SKATE PARK LAYOUT		L-07	
DESIGN	DRAWN	DATE - Y / M / D	SCALE
BS/IT	IT	12/07/19	AS SHOWN
CHECKED	APPROVED	PROJECT NO.	DRAWING NO.
BS	DKM/BS	11-0107-22	L-07