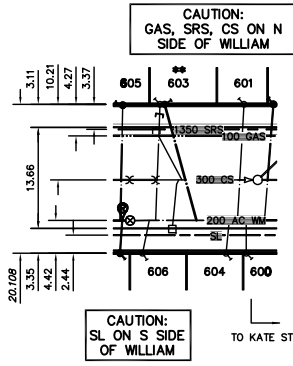
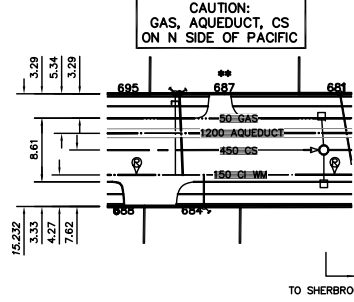


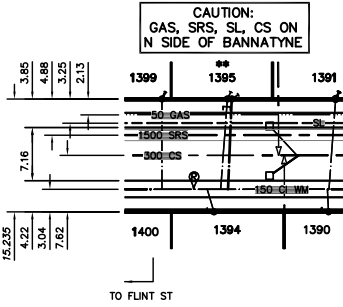
**WILLIAM AVENUE**



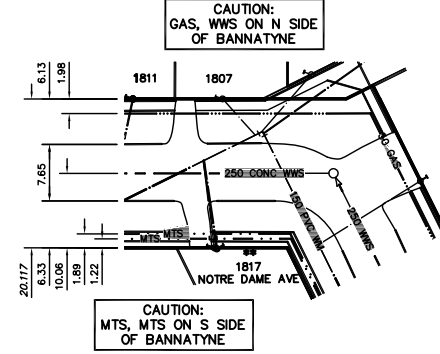
**PACIFIC AVENUE**



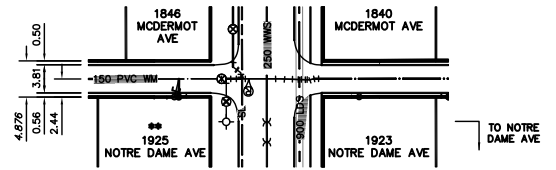
**BANNATYNE AVENUE (W)**



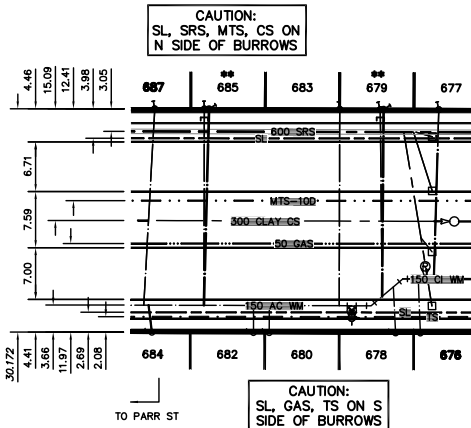
**BANNATYNE AVE (W)**



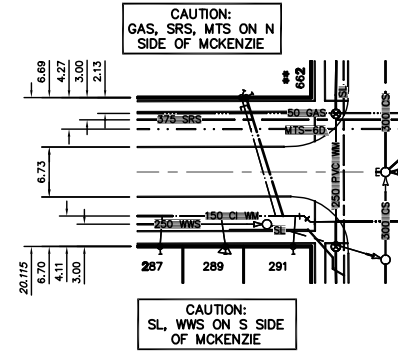
**TENTLER ST**



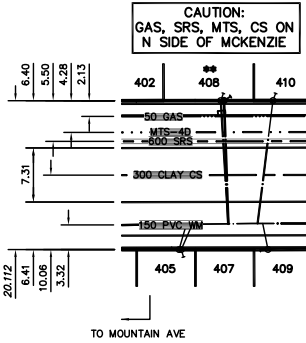
**BURROWS AVENUE**



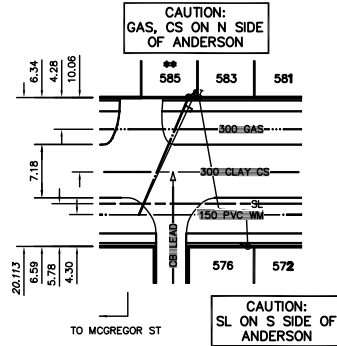
**MCKENZIE ST**



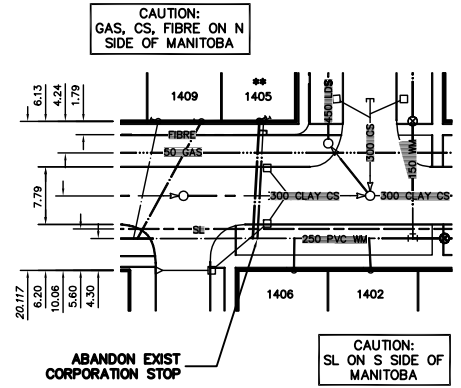
**MCKENZIE STREET**



**ANDERSON AVENUE**

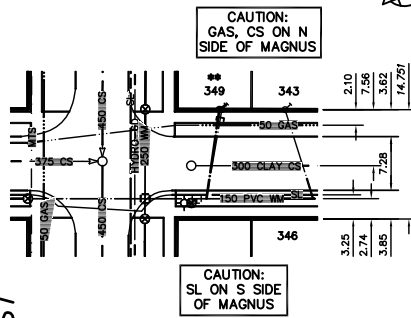


**MANITOBA AVENUE**

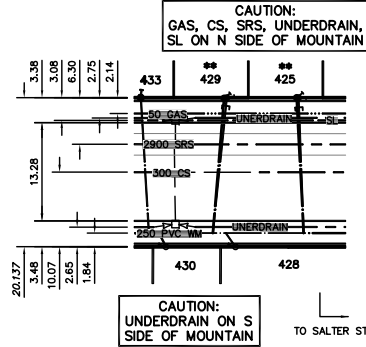


**LAWRENCE ST**

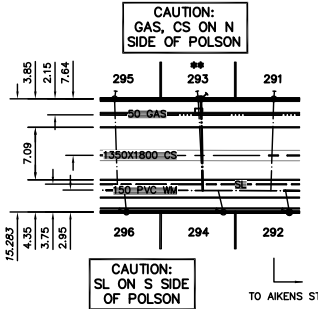
**MAGNUS AVENUE**



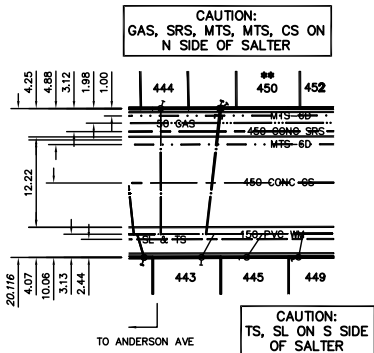
**MOUNTAIN AVENUE**



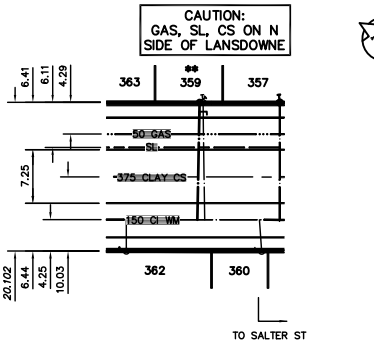
**POLSON AVENUE**



**SALTER STREET**



**LANSDOWNE AVENUE**



**WATER SERVICE INFORMATION**

ADDRESS	SIZE(mm) & TYPE (STREET)	SIZE(mm) & TYPE (PROP.)	SHORT & LONG MEASUREMENT	CORR. LOCATION	REMARKS
** 585 ANDERSON AVE	20 COPPER	20 COPPER	0.31 EEL HSE	7.3 W OF S/C	RENEW TO R/W/20 COPPER
RESIDENTIAL			35.73 EEL MCGREGOR		
** 1395 BANNATYNE AVE	20 COPPER	12 COPPER	4.02 WEL HSE	1.1 W OF S/C	RENEW TO R/W/20 COPPER
RESIDENTIAL			53.22 EEL FLINT		
** 679 BURROWS AVE	20 COPPER	12 COPPER	2.47 WEL HSE	0.3 E OF S/C	RENEW TO R/W/20 COPPER
RESIDENTIAL			85.95 EEL PARR		
** 685 BURROWS AVE	20 COPPER	12 COPPER	OPP WL HSE	OPP S/C	RENEW TO R/W/20 COPPER
RESIDENTIAL			61.66 EEL PARR		
** 359 LANSDOWNE AVE	20 COPPER	12 COPPER	1.21 WEL HSE	0.2 E OF S/C	RENEW TO R/W/20 COPPER
RESIDENTIAL			104.20 WEL SALTER		
** 349 MAGNUS AVE	20 COPPER	12 COPPER	3.15 WEL HSE	2.1 W OF S/C	RENEW TO R/W/20 COPPER
RESIDENTIAL			6.07 EEL AIKENS		
** 1405 MANITOBA AVE	20 COPPER	20 COPPER	2.91 WEL HSE	0.9 W OF S/C	RENEW TO R/W/20 COPPER
RESIDENTIAL			4.25 WEL LAWRENCE		
** 408 MCKENZIE ST	20 COPPER	20 COPPER	3.67 NSL HSE	1.0 N OF S/C	RENEW TO R/W/20 COPPER
RESIDENTIAL			29.08 SSL ST JOHNS		
** 425 MOUNTAIN AVE	20 COPPER	20 COPPER	5.16 EWL HSE	0.6 E OF S/C	RENEW TO R/W/20 COPPER
RESIDENTIAL			43.65 WEL SALTER		
** 429 MOUNTAIN AVE	20 COPPER	20 COPPER	0.81 WEL HSE	2.0 W OF S/C	RENEW TO R/W/20 COPPER
RESIDENTIAL			52.99 WEL SALTER		
** 1817 NOTRE DAME AVE	20 COPPER	12 COPPER	OPP WL HSE	1.3 W OF S/C	RENEW TO R/W/20 COPPER
RESIDENTIAL			9.94 WEL BANNATYNE		
** 1925 NOTRE DAME AVE	20 COPPER	20 COPPER	3.25 EWL HSE	0.6 E OF S/C	RENEW TO R/W/20 COPPER
RESIDENTIAL			4.95 WEL TENTLER		
** 587 PACIFIC AVE	20 COPPER	20 COPPER	2.50 EWL HSE	OPP S/C	SERV. OF BACKLASH
RESIDENTIAL			97.60 WEL SHERBROOK		
** 293 POLSON AVE	20 COPPER	20 COPPER	3.29 EWL HSE	0.7 E OF S/C	RENEW TO R/W/20 COPPER
RESIDENTIAL			35.05 WEL AIKENS		
** 662 REDWOOD AVE	20 COPPER	20 COPPER	6.31 NSL HSE	4.6 N OF S/C	RENEW TO R/W/20 COPPER
RESIDENTIAL			9.30 SSL REDWOOD		SERV. OFF MCKENZIE
** 370 SALTER ST	20 COPPER	20 COPPER	OPP NL HSE	0.6 S OF S/C	RENEW TO R/W/20 COPPER
RESIDENTIAL			10.75 SSL MOUNTAIN		
** 372 SALTER ST	20 COPPER	20 COPPER	0.47 SSL HSE	OPP S/C	RENEW TO R/W/20 COPPER
RESIDENTIAL			10.53 SSL MOUNTAIN		
** 450 SALTER ST	20 COPPER	20 COPPER	2.91 SSL HSE	1.7 S OF S/C	RENEW TO R/W/20 COPPER
RESIDENTIAL			36.53 NSL ANDERSON		
** 603 WILLIAM AVE	20 COPPER	20 COPPER	0.53 EWL HSE	0.6 W OF S/C	RENEW TO R/W/20 COPPER
RESIDENTIAL			137.59 WEL KATE		

\*\* - PREVIOUSLY FROZEN ON CITY SIDE

**APPROXIMATE SEWER DEPTHS**

ADDRESS	DEPTH TO INVERT (m) *	ADDRESS	DEPTH TO INVERT (m) *
585 ANDERSON AVE	2.9	1817 NOTRE DAME AVE	3.8
1395 BANNATYNE AVE	WWS UNKNOWN/SRS 6.0	1925 NOTRE DAME AVE	N/A
679 BURROWS AVE	WWS 2.9/SRS 5.9	687 PACIFIC AVE	UNKNOWN
685 BURROWS AVE	WWS 2.9/SRS 5.9	293 POLSON AVE	7.0
359 LANSDOWNE AVE	5.0	662 REDWOOD AVE	WWS 2.7/SRS 4.5
349 MAGNUS AVE	3.1	370 SALTER ST	CS 3.2/SRS 7.2
1405 MANITOBA AVE	3.3	372 SALTER ST	CS 3.2/SRS 7.2
408 MCKENZIE ST	WWS 1.7/SRS 6.0	450 SALTER ST	CS 4.2/SRS 5.0
425 MOUNTAIN AVE	CS 3.0/SRS 9.0	603 WILLIAM AVE	WWS 4.0/SRS UNKNOWN
429 MOUNTAIN AVE	CS 3.0/SRS 9.0		

\* CONTRACTOR TO VERIFY IN FIELD

**LOCATION APPROVED UNDERGROUND STRUCTURES**

SUPV. U/G STRUCTURES COMMITTEE DATE

NOTE: LOCATION OF UNDERGROUND STRUCTURES AS SHOWN ARE BASED ON THE BEST INFORMATION AVAILABLE BUT NO GUARANTEE IS GIVEN THAT ALL EXISTING UTILITIES ARE SHOWN OR THAT THE GIVEN LOCATIONS ARE EXACT. CONFIRMATION OF EXISTENCE AND EXACT LOCATION OF ALL UTILITIES MUST BE OBTAINED FROM THE INDIVIDUAL UTILITIES BEFORE PROCEEDING WITH CONSTRUCTION.

B.M. ELEV.	
CONSTRUCTION COMPLETION DATE: YYYY MM DD	
DESIGNED BY	RL
CHECKED BY	DB
DRAWN BY	CJH
APPROVED BY	KZ
SCALE:	
HORIZONTAL	1:500
VERTICAL	
RELEASED FOR CONSTRUCTION	
NO.	REVISIONS
DATE	BY
DATE	2012 06 29
DATE	2012 06 29

ENGINEER'S SEAL

ORIGINAL SIGNED BY  
K.R. ZUREK  
12/06/29

CONSULTANT DRAWING NUMBER

**THE CITY OF WINNIPEG**  
WATER AND WASTE DEPARTMENT  
ENGINEERING DIVISION

**2012 WATER SERVICE REPLACEMENTS**

**AREA "A2"**

SHEET 3 OF 4  
CITY DRAWING NUMBER  
D-13016