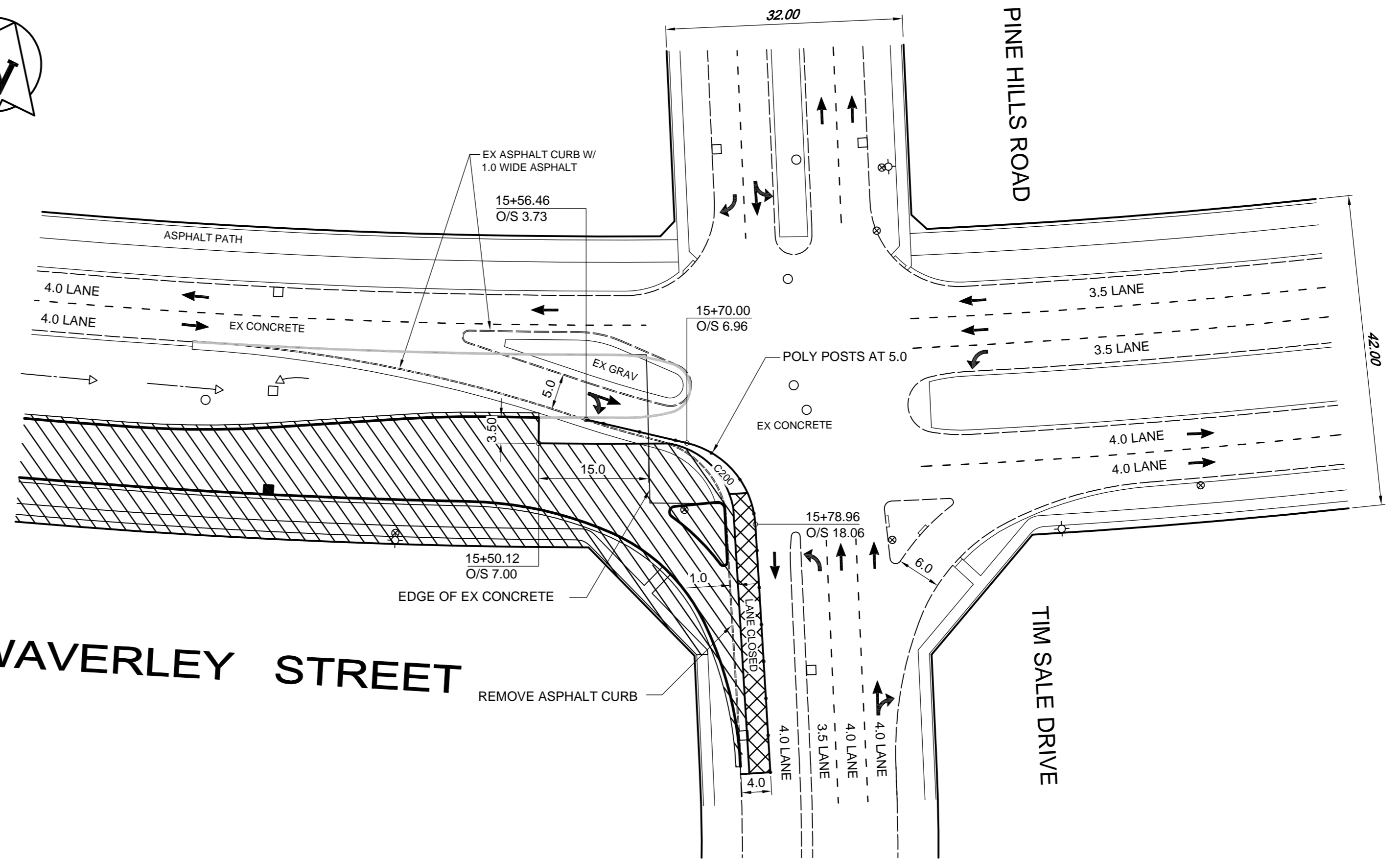



CONSTRUCTION SEQUENCE STAGE 1

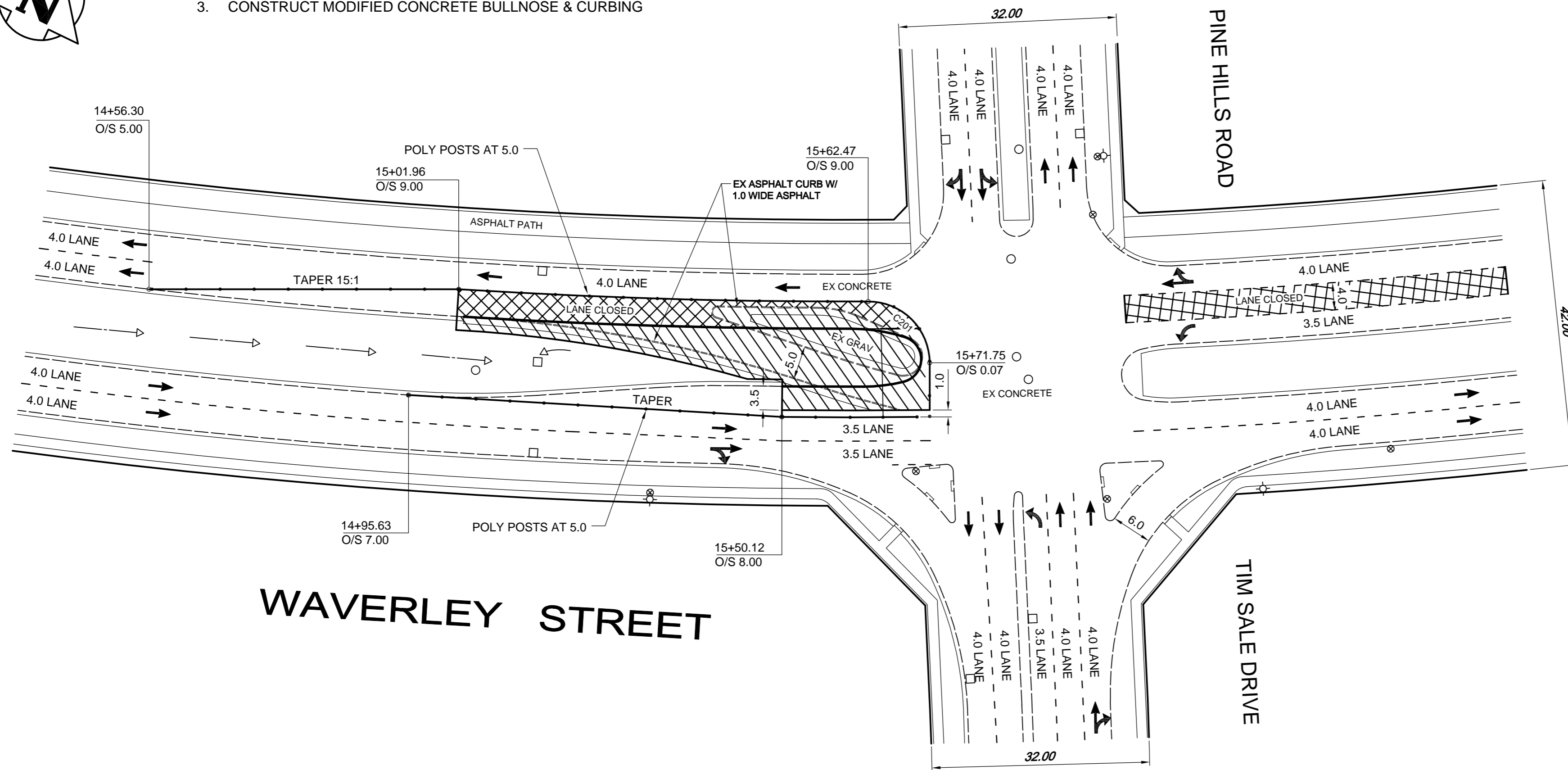

1. CLOSE SOUTHBOUND CURB LANE ON TIM SALE DRIVE
2. REMOVE ASPHALT CURBING.
3. CONSTRUCT EASTBOUND CONCRETE PAVEMENT LANES & ISLAND



CURVE TABLE				
CURVE	RADIUS	DELTA	TANGENT	LENGTH
C200	12.000	73°24'03"	8.945	15.373
C201	9.000	90°10'17"	9.027	14.164

CONSTRUCTION SEQUENCE STAGE 2

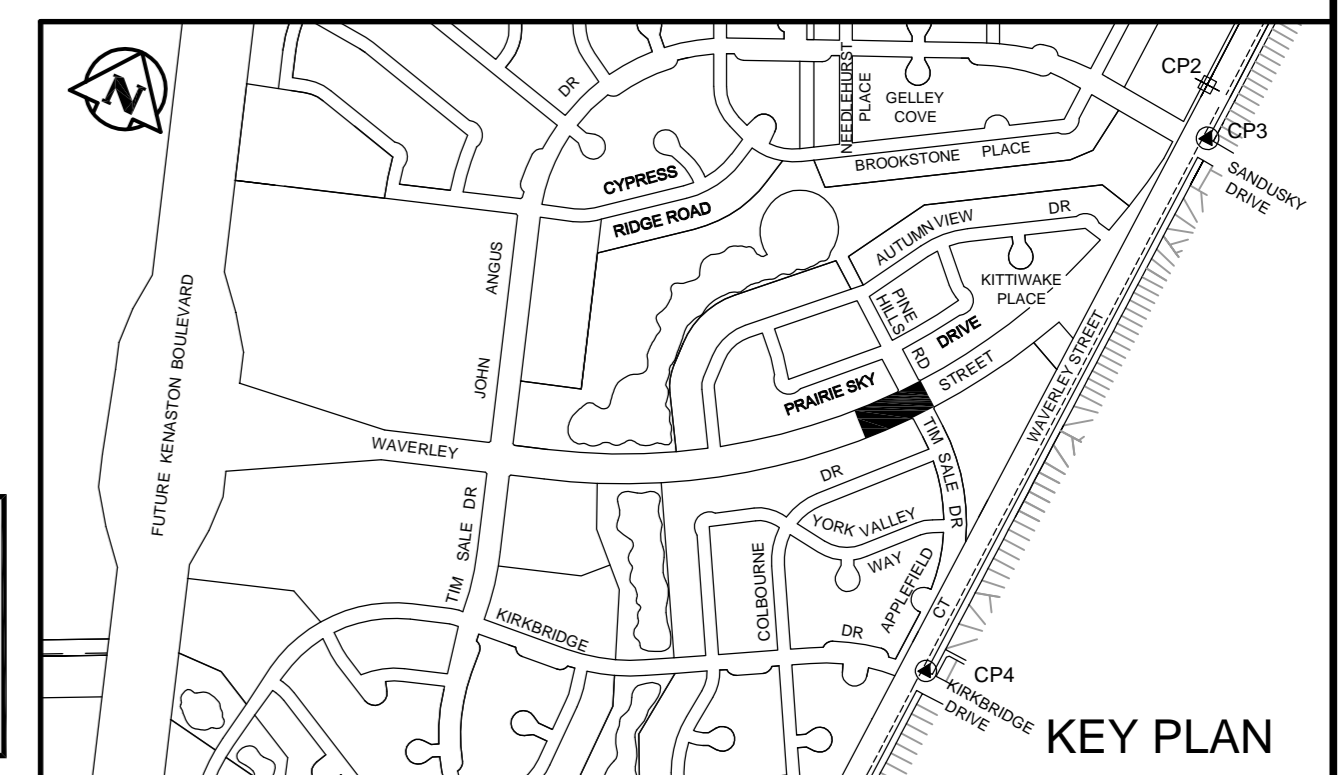
1. CLOSE WESTBOUND MEDIAN LANE ON WAVERLEY STREET.
2. REMOVE TEMPORARY ASPHALT/GRAVEL ISLAND & ASPHALT CURBING
3. CONSTRUCT MODIFIED CONCRETE BULLNOSE & CURBING



1 STAGE 1
1 : 500

2 STAGE 2
1 : 500

Coordinate Control Survey Monuments				
No.	Description	Northing	Easting	Elevation
CP 1	IB CP1	3000.000	10000.000	232.535
CP 2	IB CP3	2741.671	10000.000	232.363
CP 3	GBM82024	2675.060	10035.366	232.259
CP 4	GBM82025	1827.090	10031.834	232.917



APEGM
Certificate of Authorization
Wardrop Engineering Inc.
No. 195 Expiry: April 30, 2013

EXISTING	LEGEND-PLAN	PROPOSED	EXISTING	LEGEND-PLAN	PROPOSED	EXISTING	LEGEND-PLAN	PROPOSED
			HYDRANT			WORK ZONE		
			VALVE			LANE CLOSURE		
			SWALE			SIDEWALK		
			MANHOLE			CURB		
			CATCHBASIN					

LOCATION APPROVED UNDERGROUND STRUCTURES

SUPV. U/G STRUCTURES COMMITTEE DATE

NOTE: LOCATION OF UNDERGROUND STRUCTURES AS SHOWN ARE BASED ON THE BEST INFORMATION AVAILABLE. BUT NO GUARANTEE IS GIVEN THAT ALL EXISTING UTILITIES ARE SHOWN OR THAT THE GIVEN LOCATIONS ARE EXACT. CONFIRMATION OF EXISTENCE AND EXACT LOCATION OF ALL SERVICES MUST BE OBTAINED FROM THE INDIVIDUAL UTILITIES BEFORE PROCEEDING WITH CONSTRUCTION.

B.M. ELEV.	NO.	ISSUED FOR TENDER	DATE	BY
	00	ISSUED FOR TENDER	12.06.11	TF
		NO. REVISIONS	DATE	BY

TETRA TECH

DESIGNED BY GMD CHECKED BY

DRAWN BY GMD APPROVED BY

HOR. SCALE: 1 : 500 RELEASED FOR CONSTRUCTION

VERTICAL:

DATE 12.04.26 DATE

PRELIMINARY DRAWING

NOT TO BE USED FOR CONSTRUCTION

CONSULTANT DRAWING NO. 1200070300-DWG-C1011-00

THE CITY OF WINNIPEG
PUBLIC WORKS DEPARTMENT
ENGINEERING DIVISION

WAVERLEY STREET EXTENSION
KENASTON BOULEVARD (FUTURE) TO TIM SALE DRIVE

WAVERLEY STREET/TIM SALE DRIVE
TRAFFIC PHASING

CITY DRAWING NUMBER
SHEET 11 OF 11
C1011