
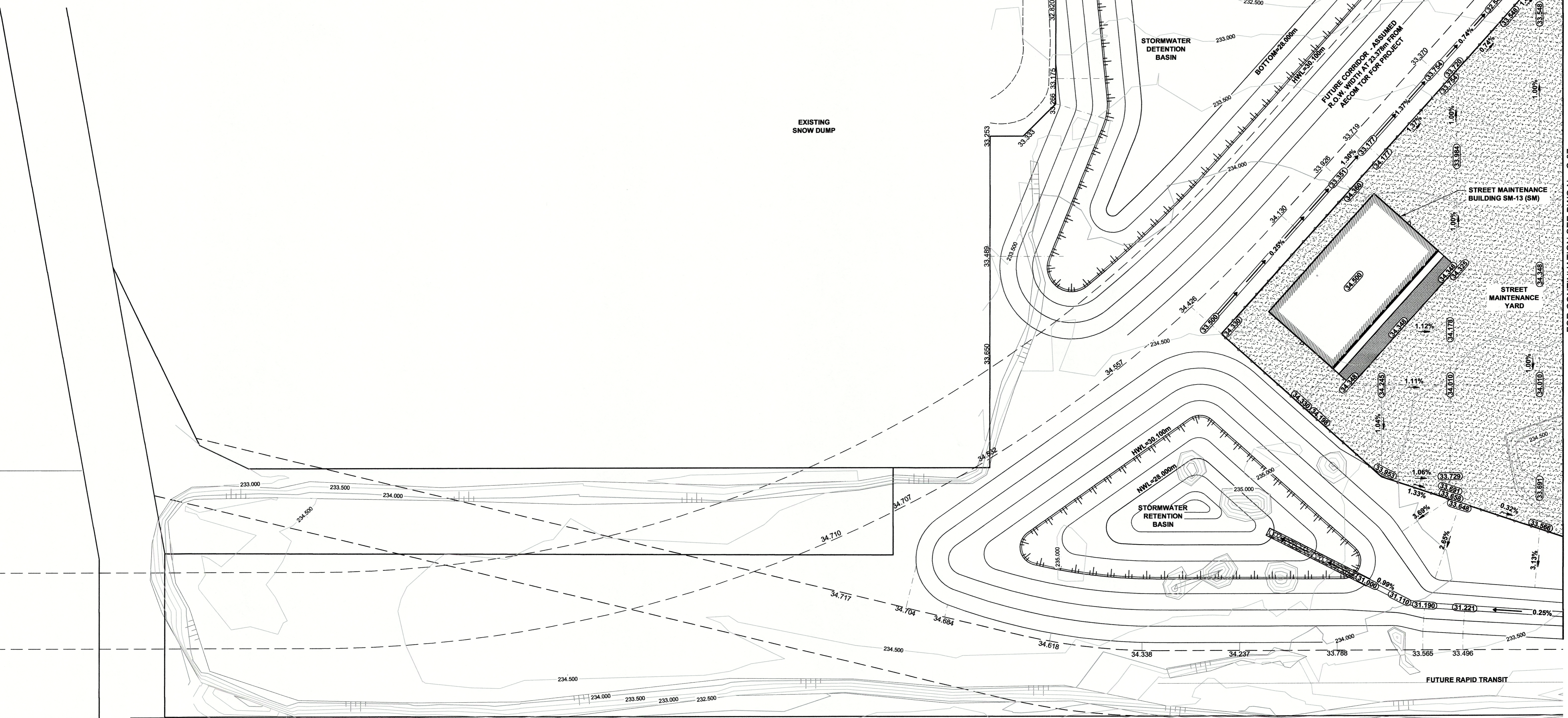
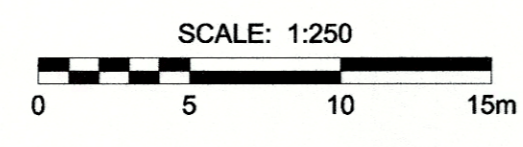


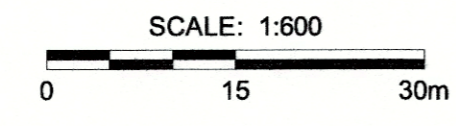
ANSI D SIZE 22" x 34" (569mm x 864mm)  
 PLOT: 4/2/2012 12:06:42 PM  
 FILE NAME: W11401000-T-006-GR-A1\_RX.dwg Saved By: diane



**A SECTION**  
 C-07



**PLAN (WEST)**



**LOCATION APPROVED UNDERGROUND STRUCTURES**

DESIGNED BY	WRJ	CHECKED BY	RPB
DRAWN BY	DML	APPROVED BY	BWB
HOR. SCALE AS SHOWN			
VERT. SCALE AS SHOWN			
DATE November 24, 2011			

NO.	ISSUED FOR CONSTRUCTION	DATE	BY
1	ISSUED FOR CONSTRUCTION	12/04/02	RPB
No.	REVISIONS	YYMMDD	BY

**MORRISON HERSHFIELD**

DESIGNED BY: WRJ  
 CHECKED BY: RPB  
 DRAWN BY: DML  
 APPROVED BY: BWB  
 HOR. SCALE: AS SHOWN  
 VERT. SCALE: AS SHOWN  
 DATE: November 24, 2011

PROFESSIONAL'S SEAL  
 PROVINCE OF MANITOBA  
 REGISTERED PROFESSIONAL ENGINEER  
**R.P. BRUCE**  
 CONSULTANT DRAWING No.  
 W11401000-T-006-GR-A1\_RX.dwg

**ERNST HANSCH CONSTRUCTION LTD.**

**PUBLIC WORKS EAST YARD**  
 #960 THOMAS AVENUE  
 SURFACE AND UNDERGROUND WORKS  
 -SURFACE WORKS-  
 LOT GRADING PLAN (WEST)

CITY DRAWING NUMBER: N/A  
 SHEET: 6 OF 17  
 DRAWING NUMBER: C-06  
 REV: 1

**METRIC**  
 WHOLE NUMBERS INDICATE MILLIMETRES  
 DECIMALIZED NUMBERS INDICATE METRES

**APECM**  
 Certificate of Authorization  
 MORRISON HERSHFIELD  
 No. 1736 Date: April 27/12

FOR CONTINUATION SEE DWG No. C-07