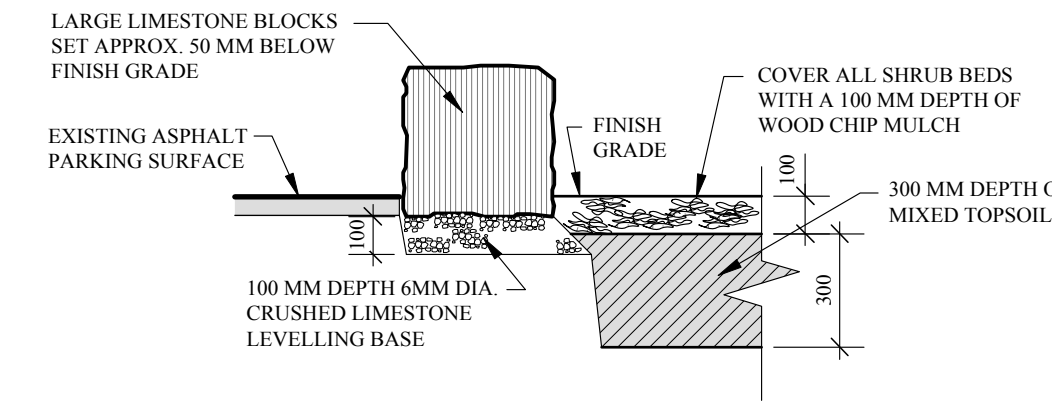
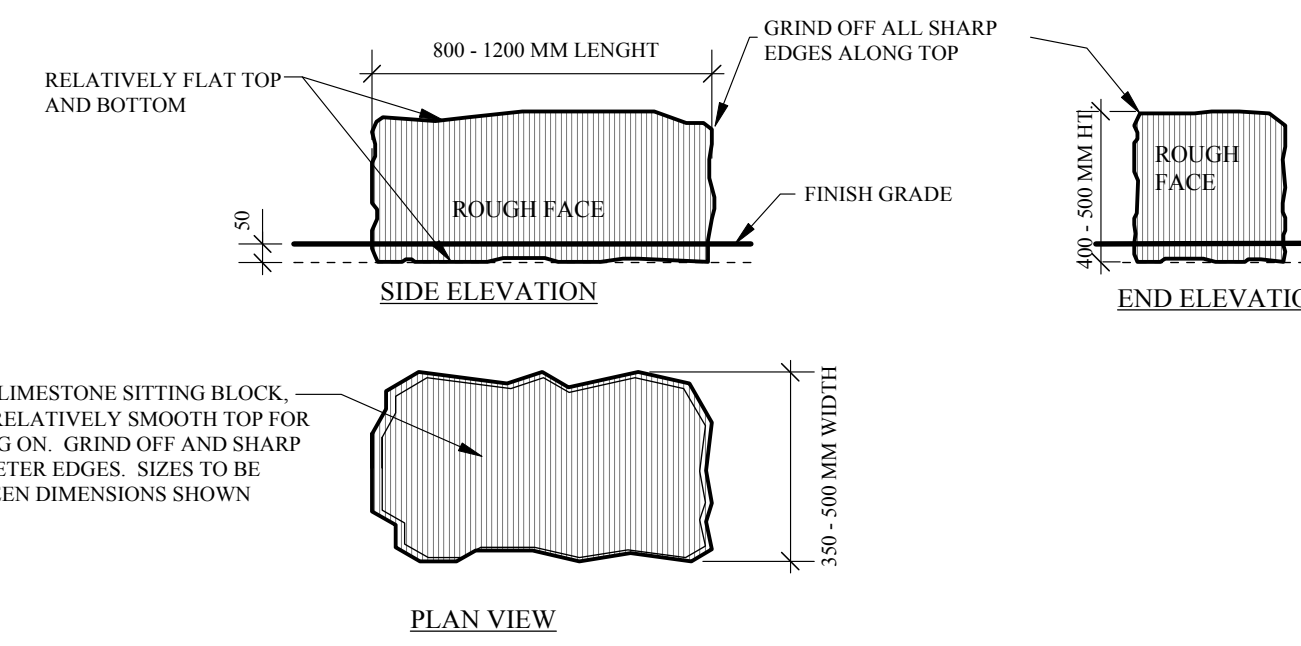


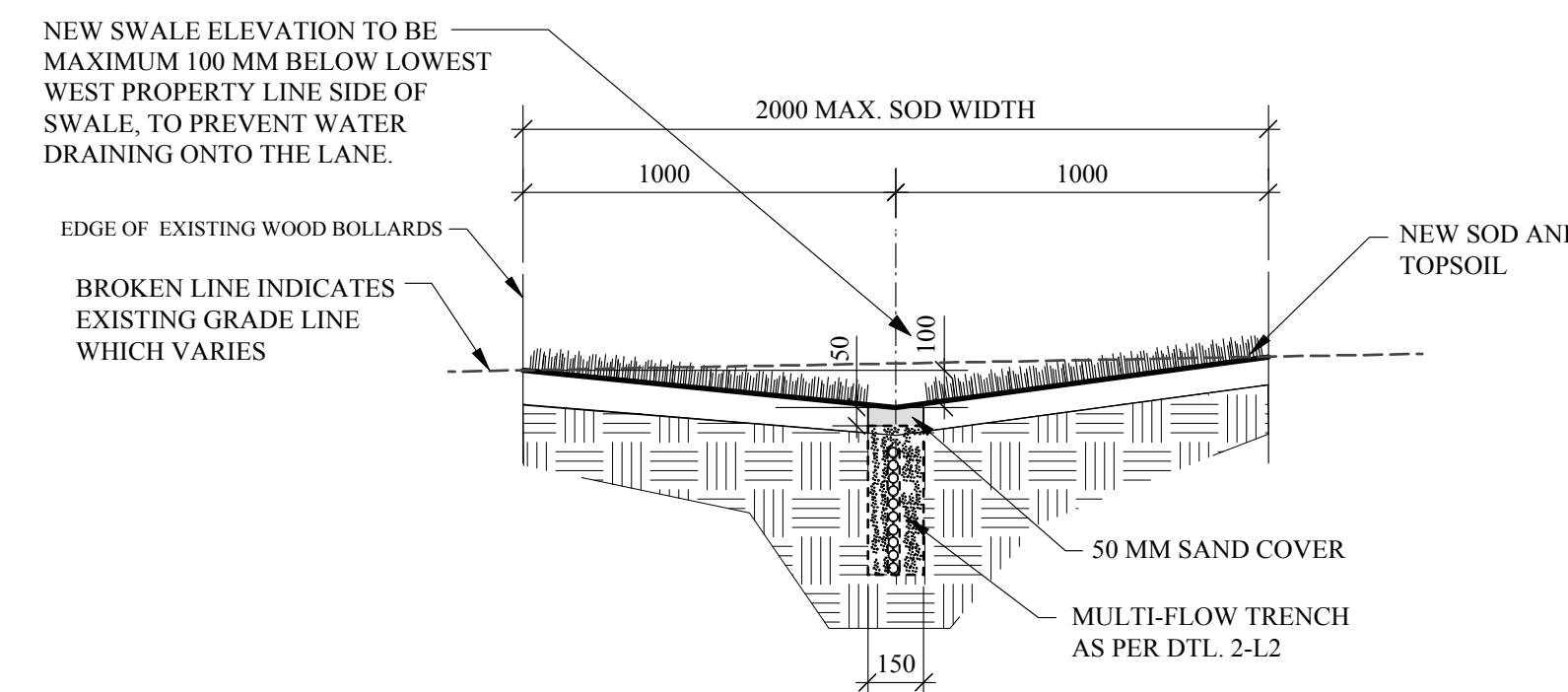
7 CONCRETE WALK SECTION
L2 Scale: 1:20



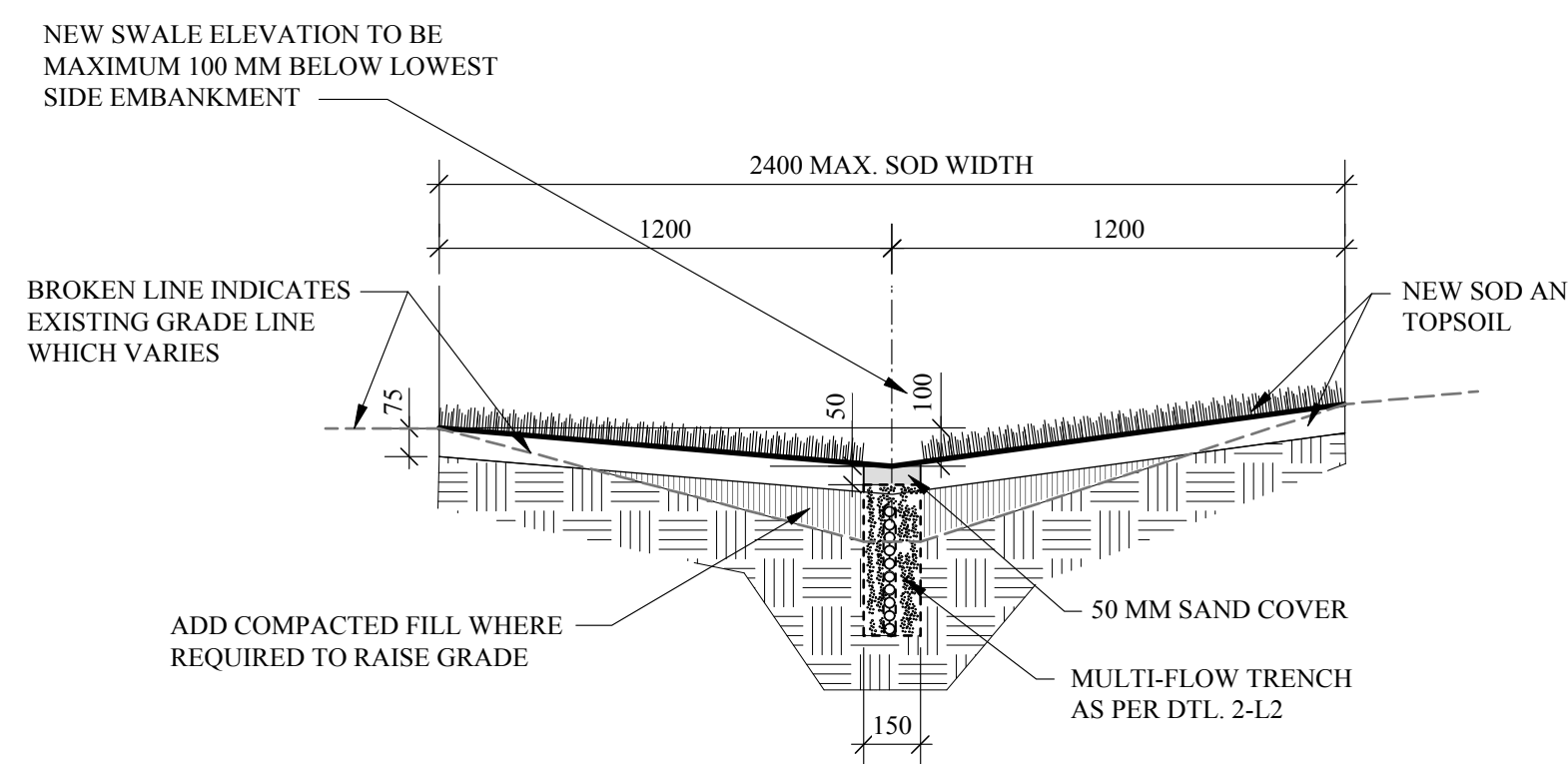
6 LIMESTONE BLOCK/SHRUB BED SECTION
L2 Scale: 1:20



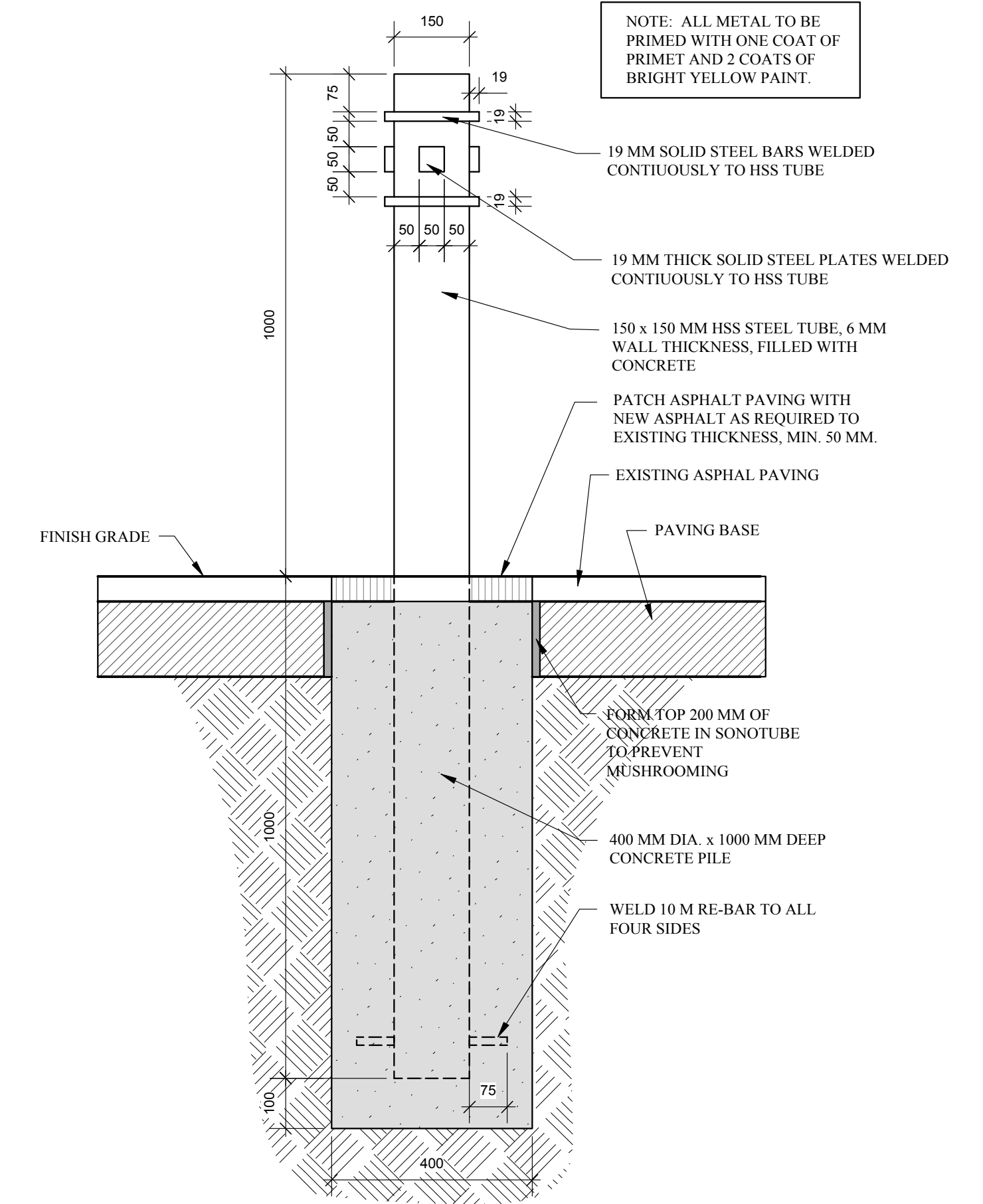
5 LARGE LIMESTONE BLOCK DETAIL
L1 Scale: 1:20



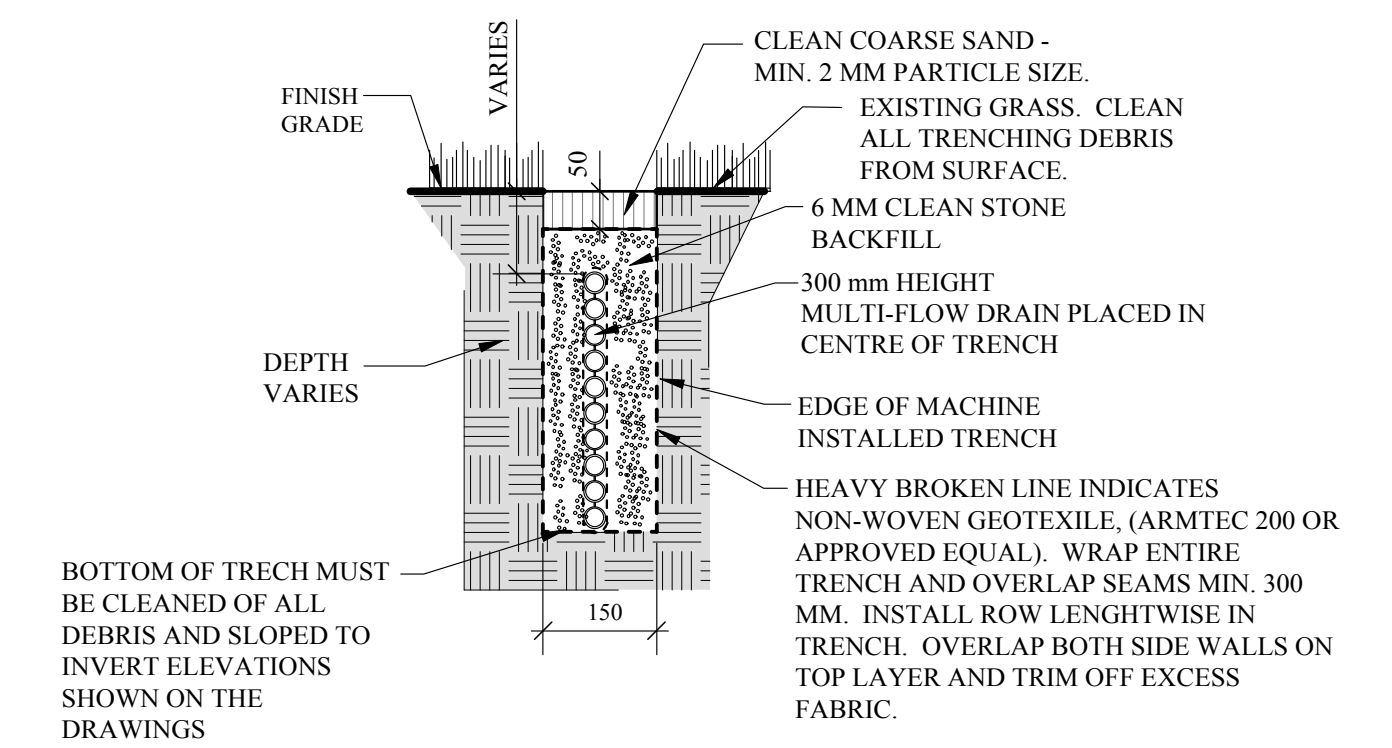
4 NEW SWALE SECTION BY WEST LANE
L2 Scale: 1:20



3 EAST WEST SWALE SECTION (TO BE RAISED SECTION)
L2 Scale: 1:20



1 STEEL BOLLARD SECTION
L2 Scale: 1:10



2 300 mm MULTIFLOW DRAINAGE SECTION
L2 Scale: 1:10

PROJECT TITLE	NO.	REVISIONS	BY	DATE
OXFORD HEIGHTS C.C. PARK UPGRADE 359 DOWLING AVE. EAST TRANSCONA				
DRAWING TITLE	KEN RECH LANDSCAPE ARCHITECTS INC.			
MISCELLANEOUS DETAILS	1480 Wellington Crescent Winnipeg Manitoba Fax 489-6852 R3N 0B3 Tel(204) 489-6616			
DRAWN BY K. Rech	SCALE 1:400	SHEET NO. L2		
PRINT DATE March 31, 2012	DATE March 31, 2012	REVISION 0		
FILE NO. 12-06				

