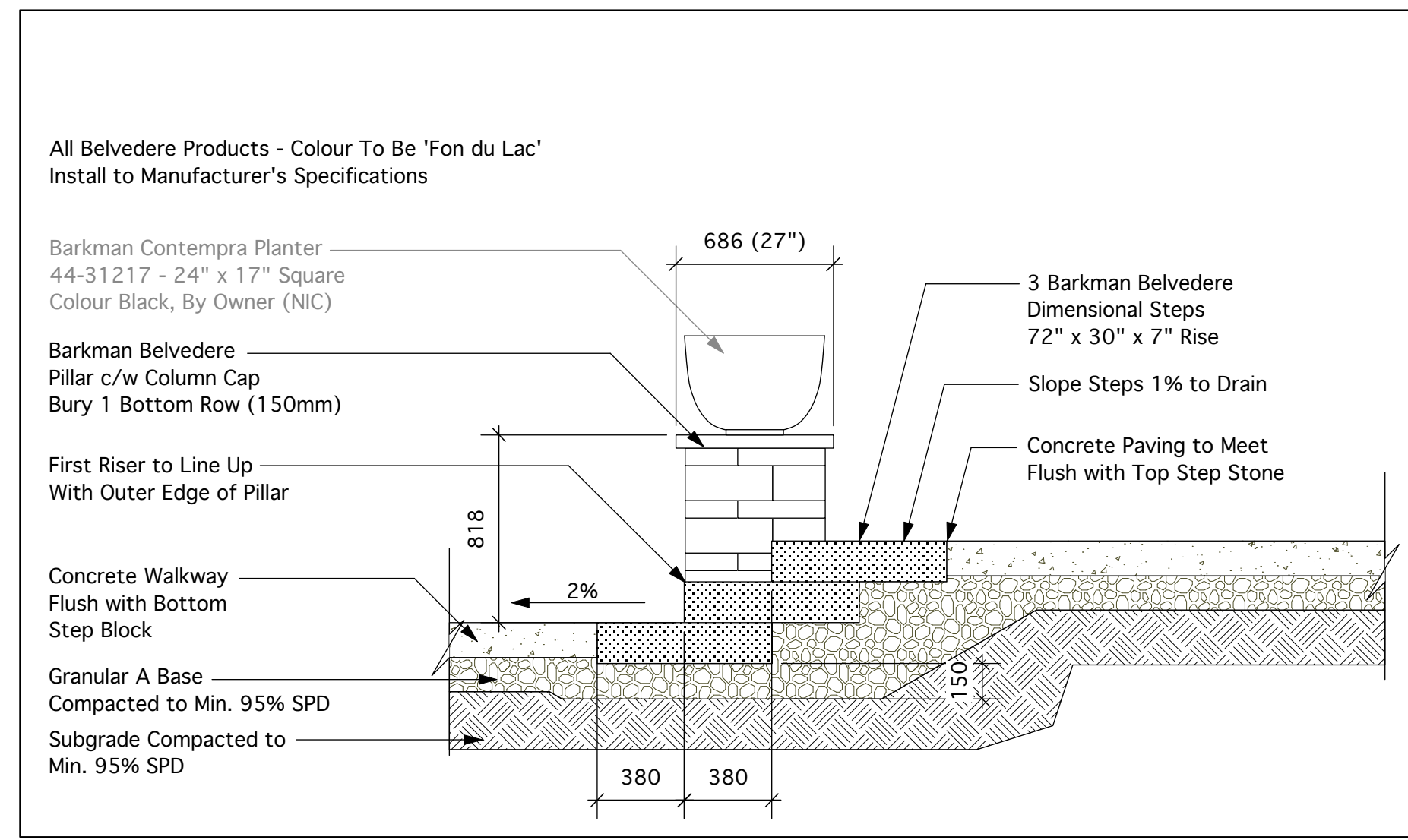
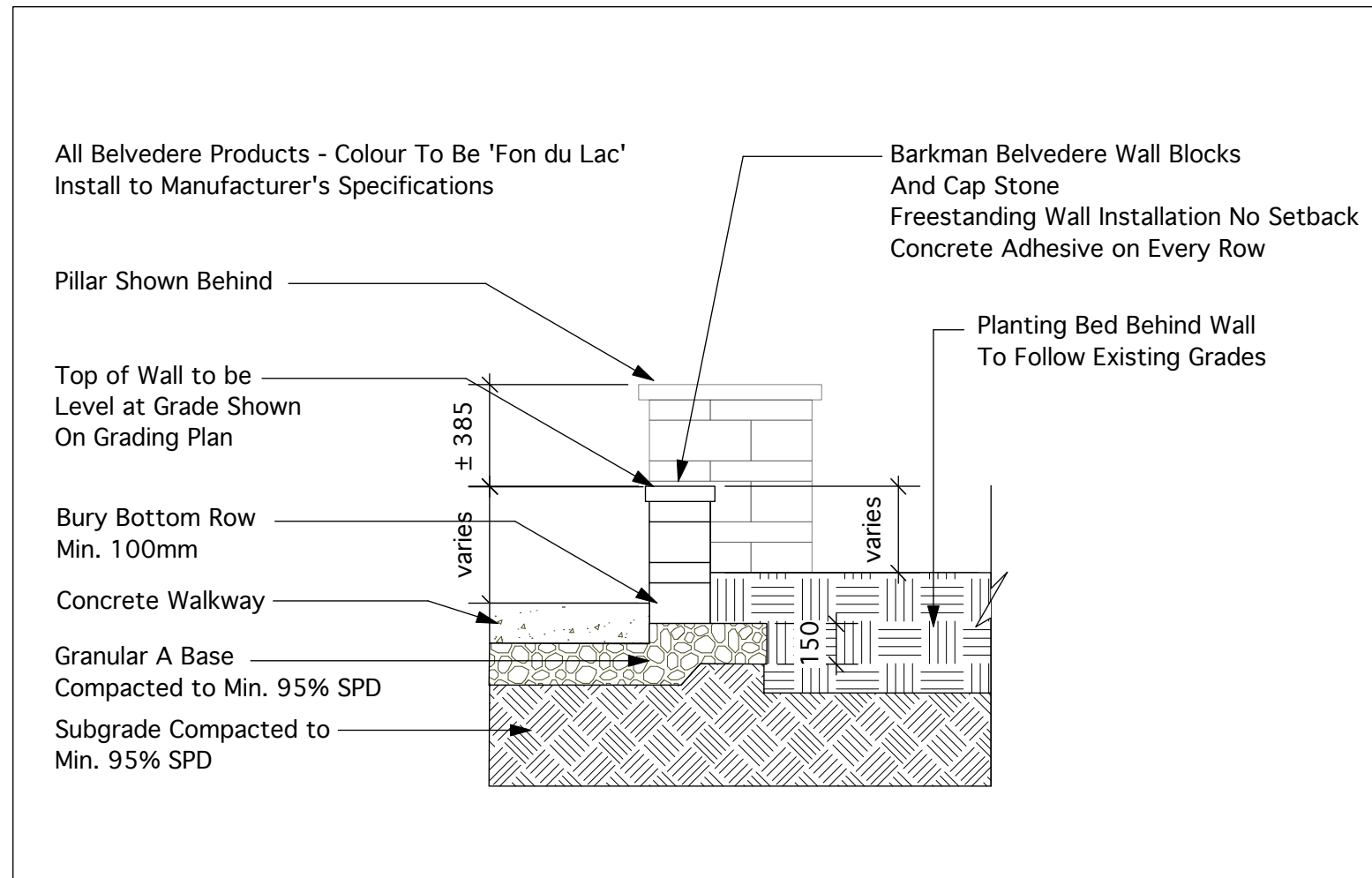


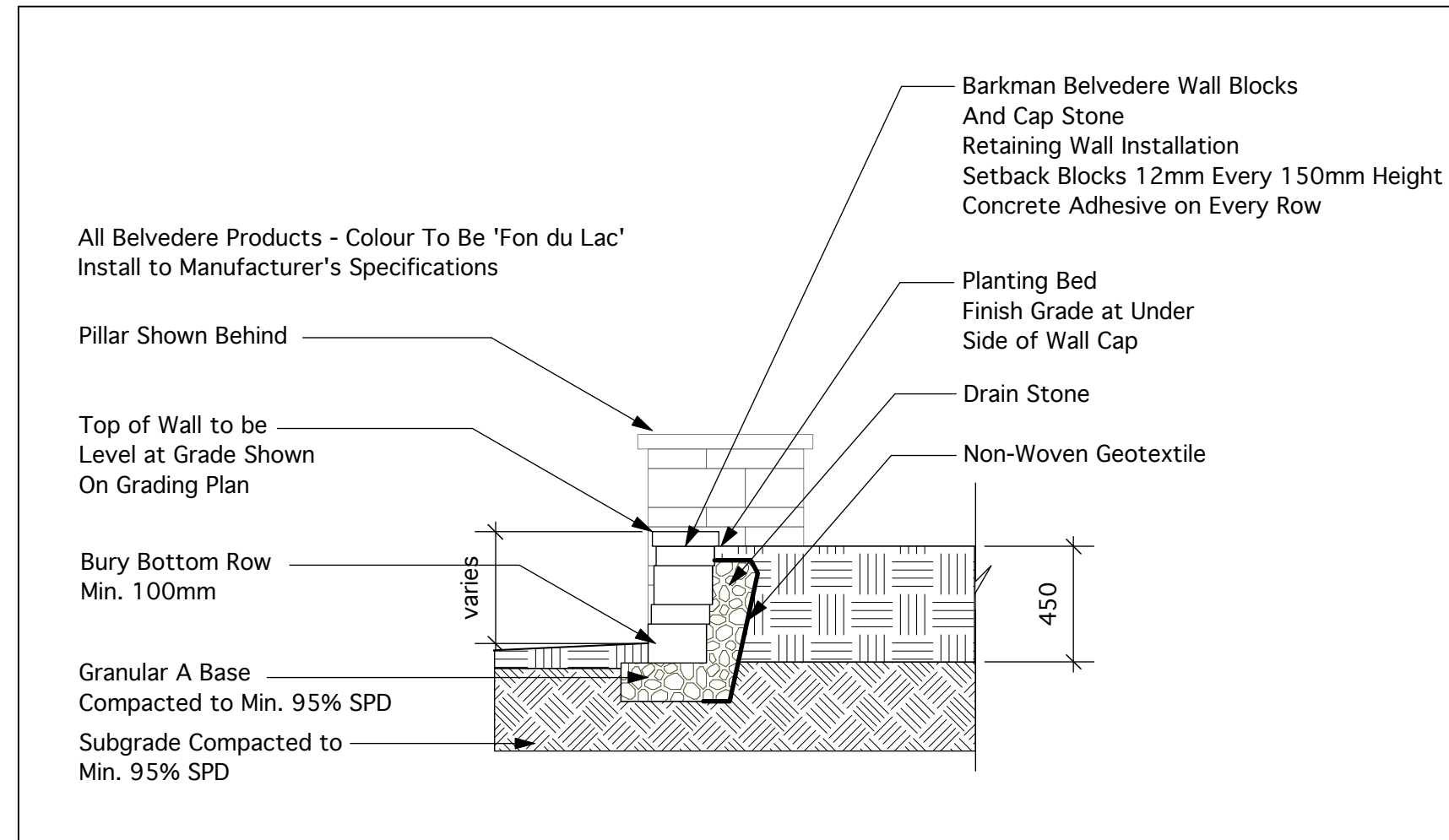
1 MAINTENANCE STATION  
D1 1:25



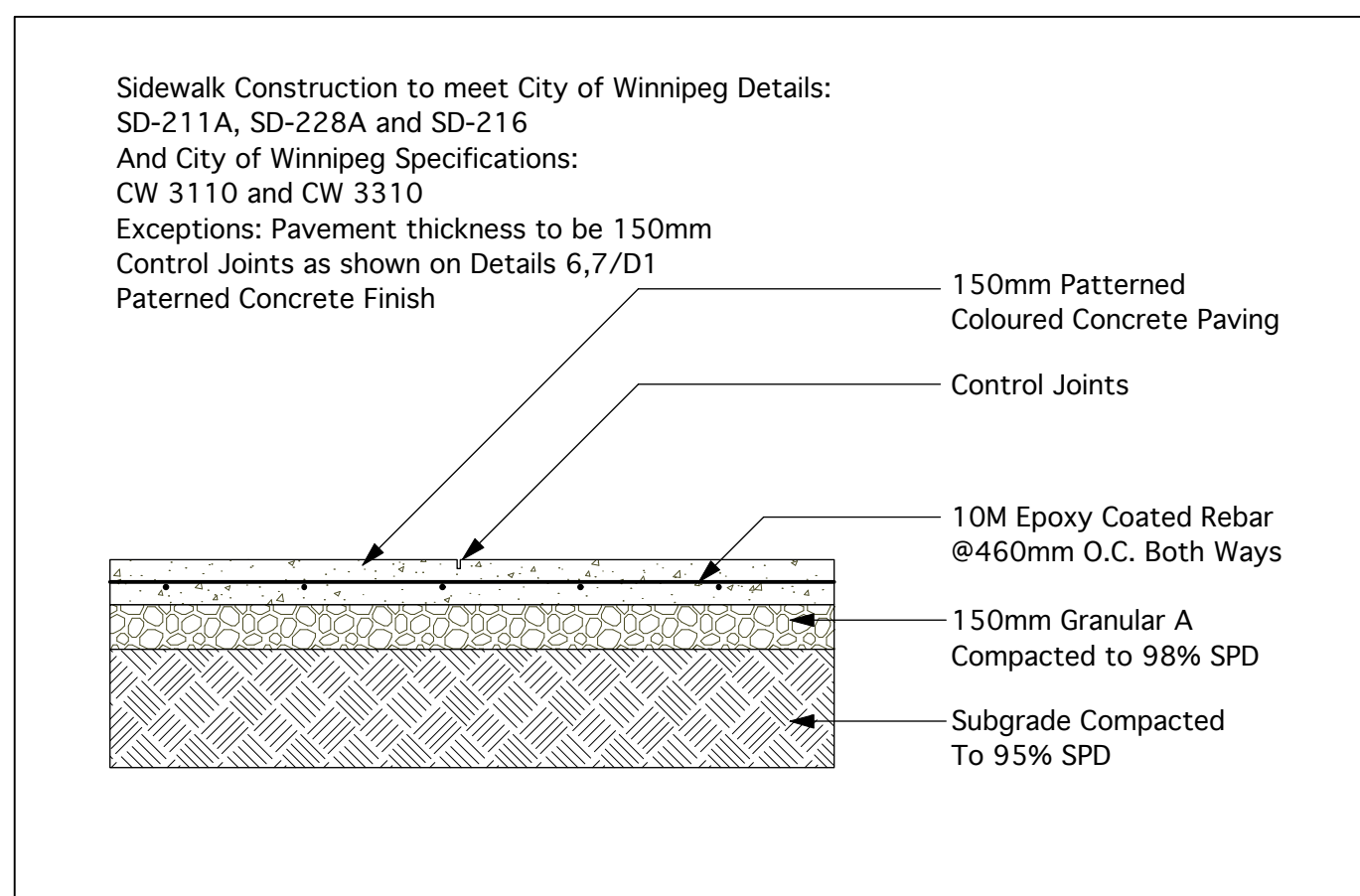
2 ENTRANCE STEPS AND PILLARS - BROOKSIDE  
D1 1:25



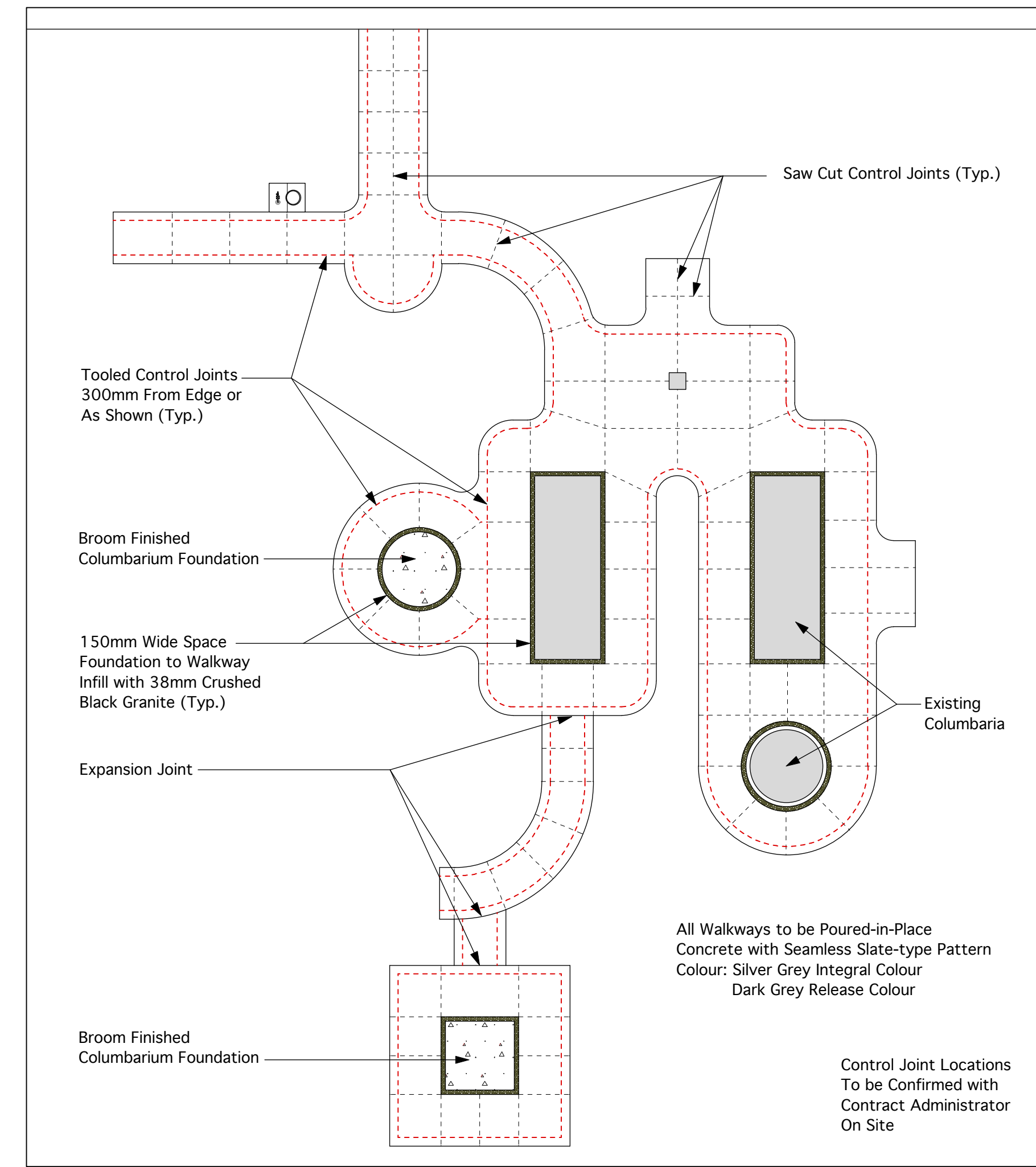
3 FREE STANDING WALL - BROOKSIDE  
D1 1:25



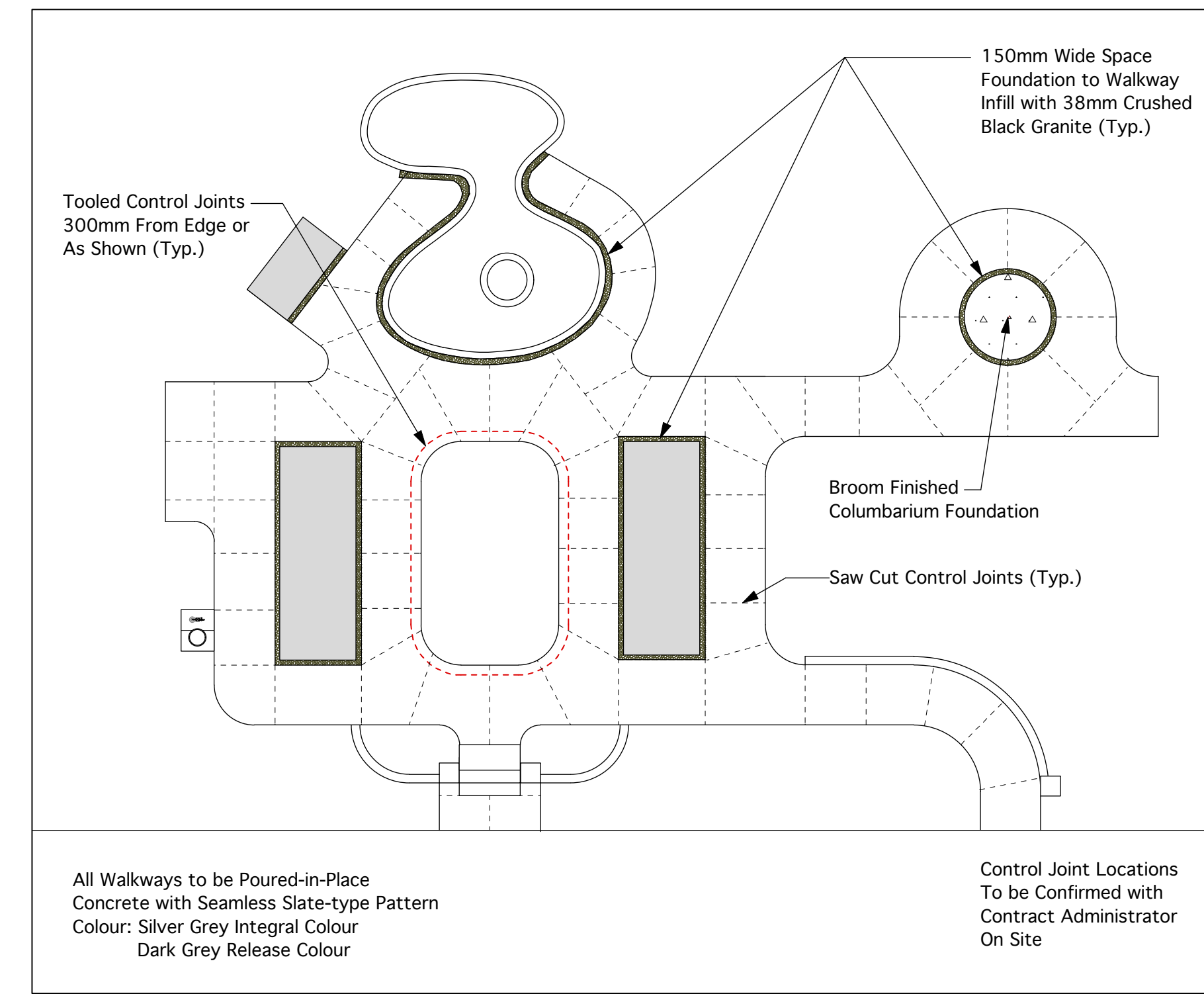
4 RETAINING WALL - BROOKSIDE  
D1 1:25



5 CONCRETE SIDEWALK PAVING  
D1 1:25



6 PATTERNED CONCRETE - TRANSCONA  
D1 1:150



7 PATTERNED CONCRETE - BROOKSIDE  
D1 1:150

Location of underground structures as shown are based on the best information available but no guarantee is given that all existing utilities are shown or that the given locations are exact. Confirmation of existence and exact location of all services must be obtained from the individual utilities before proceeding with construction.

DO NOT SCALE - DRAWING PLOT MAY NOT BE AT 100%

RELEASED FOR CONSTRUCTION		DATE: XX Month, 20XX	
8			
7			
6			
5			
4			
3			
2	Issued for Tender		2011/12
1	Issued for 90% REVIEW		2011/12
NO.	REVISION	DATE	BY



PROJECT  
Memorial Garden Site Works  
Brookside and Transcona Cemeteries  
Winnipeg, Manitoba

DRAWN BY	LLW	DATE	07 MARCH, 2012
APPROVED BY	DW	SCALE	AS SHOWN

DRAWING TITLE  
SITE DETAILS

PROJECT NO.	SHEET NO.	REVISION NO.
1118	D1	0