

At SIZE 23.4" x 33.1" (594mm x 841mm)



THE CITY OF WINNIPEG PUBLIC WORKS DEPARTMENT ENGINEERING DIVISION

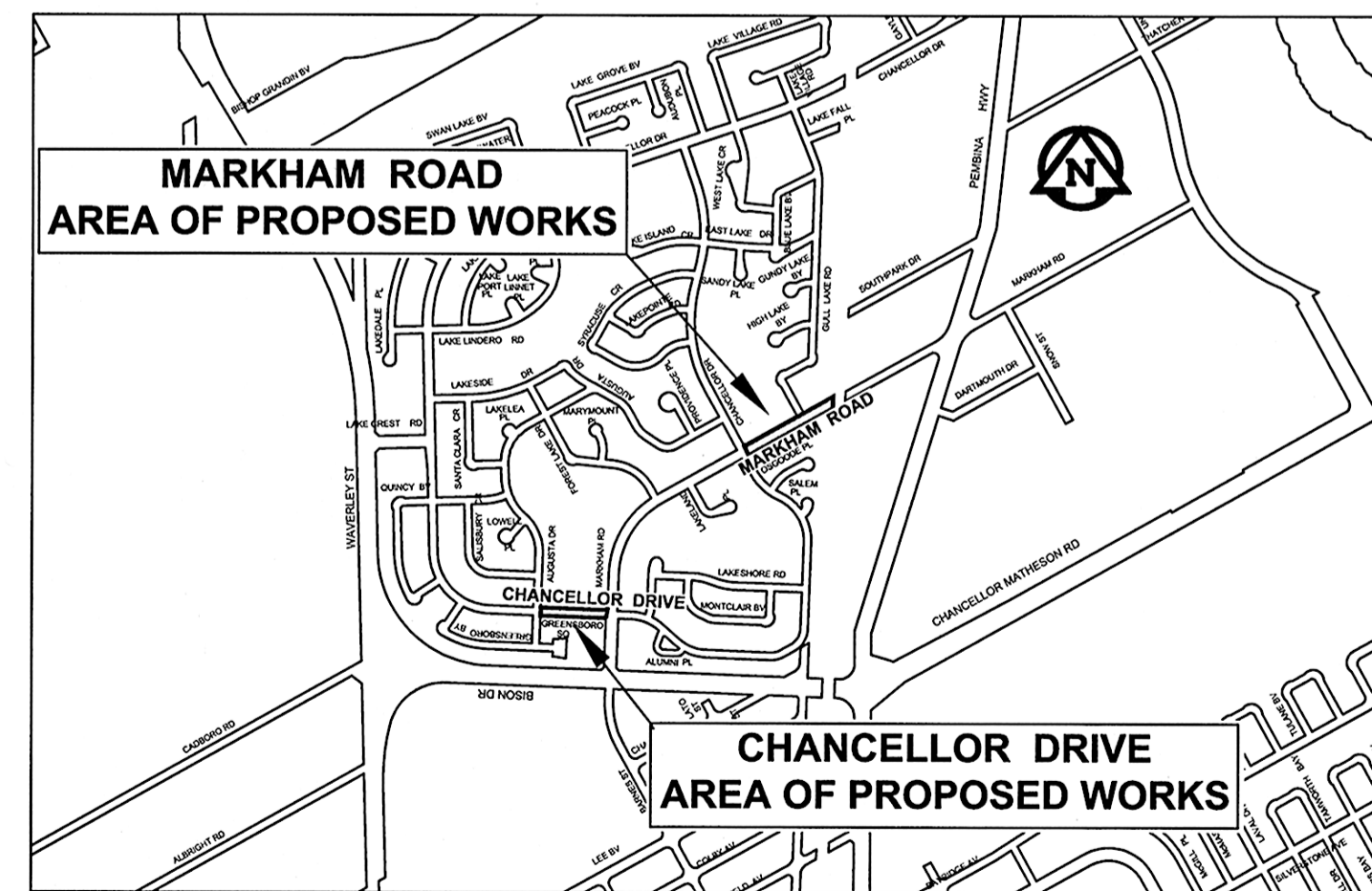
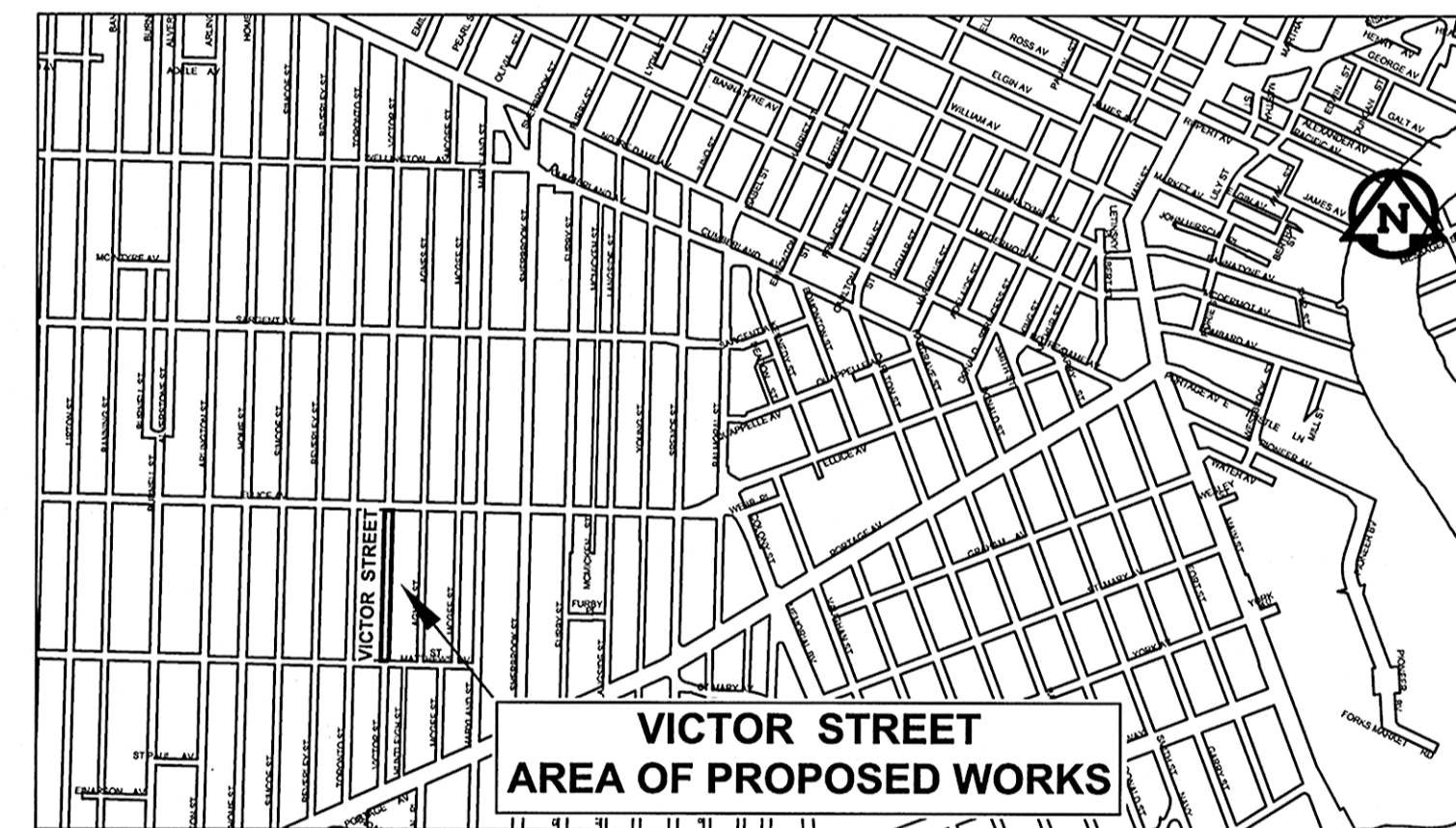
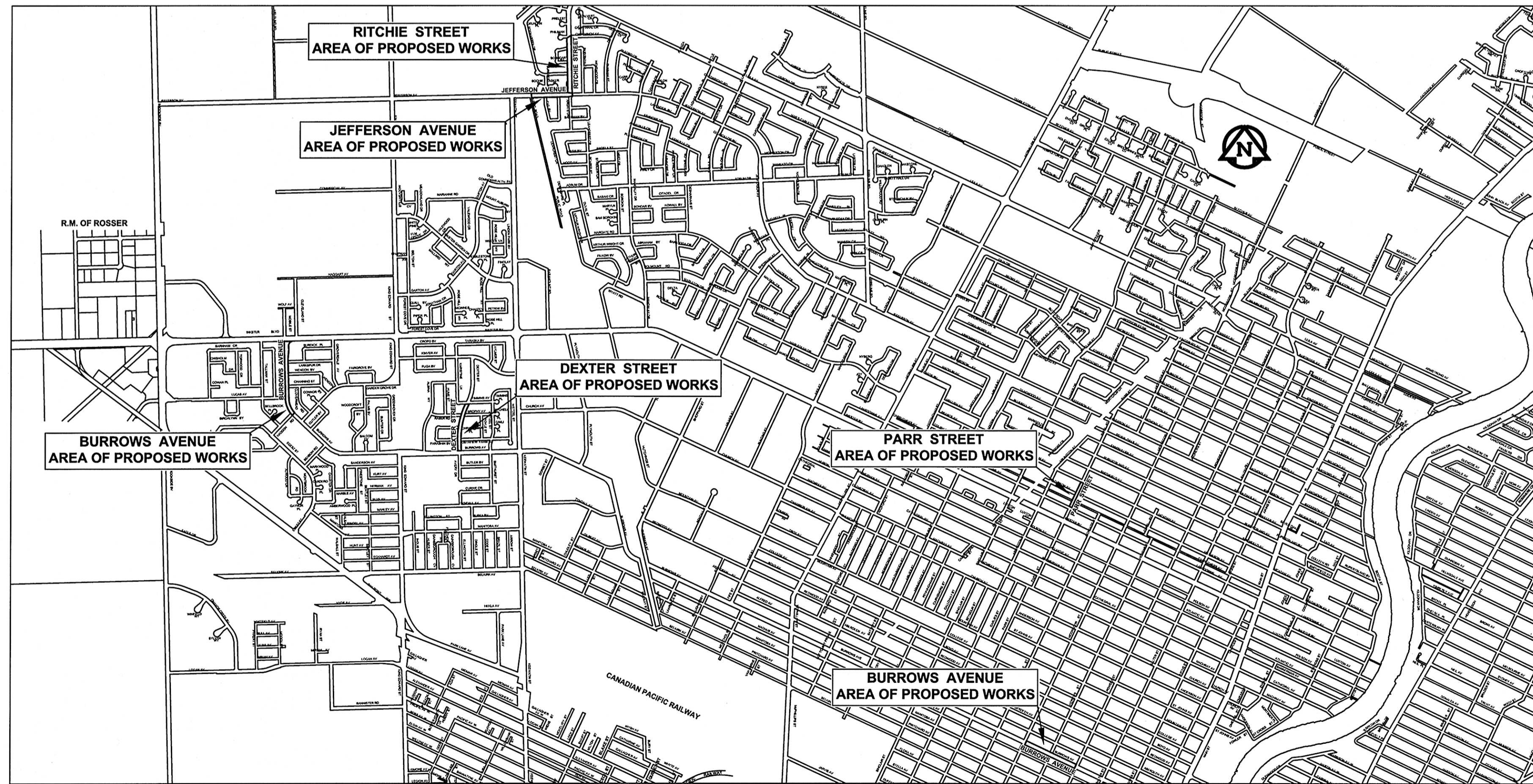
CITY OF WINNIPEG 2012 LOCAL STREET RENEWAL PROGRAM: VICTOR STREET, BURROWS AVENUE AND VARIOUS OTHER LOCATIONS BID OPPORTUNITY NO. 291-2012

DRAWING NO.	DRAWING NAME/TITLE
CT-00	COVER PAGE AND LOCATION PLAN
CT-01	VICTOR STREET - ST. MATTHEWS AVENUE TO STATION 0+210 PLAN/PROFILE
CT-02	VICTOR STREET - STATION 0+210 TO STATION 0+330 PLAN/PROFILE
CT-03	VICTOR STREET - STATION 0+330 TO ELLICE AVENUE PLAN/PROFILE
CT-04	BURROWS AVENUE E/B - MCGREGOR STREET TO STATION 0+110 PLAN/PROFILE
CT-05	BURROWS AVENUE E/B - STATION 0+110 TO STATION 0+220 PLAN/PROFILE
CT-06	BURROWS AVENUE E/B - STATION 0+220 TO STATION 0+340 PLAN/PROFILE
CT-07	BURROWS AVENUE E/B - STATION 0+340 TO POWERS STREET PLAN/PROFILE
CT-08	BURROWS AVENUE - STATION 0+083.705 TO STATION 0+200 PLAN/PROFILE
CT-09	BURROWS AVENUE - STATION 0+200 TO STATION 0+330 PLAN/PROFILE
CT-10	BURROWS AVENUE - STATION 0+330 TO STATION 0+450 PLAN/PROFILE
CT-11	BURROWS AVENUE - STATION 0+450 TO EDGECOMBE COVE PLAN/PROFILE
CT-12	CHANCELLOR DRIVE - AUGUSTA DRIVE TO STATION 0+105 PLAN/PROFILE
CT-13	CHANCELLOR DRIVE - STATION 0+105 TO MARKHAM ROAD PLAN/PROFILE

DRAWING NO.	DRAWING NAME/TITLE
CT-14	DEXTER STREET - BURROWS AVENUE TO STATION 0+130 PLAN/PROFILE
CT-15	DEXTER STREET - STATION 0+130 TO STATION 0+250 PLAN/PROFILE
CT-16	DEXTER STREET - STATION 0+250 TO TIMMINS PLACE PLAN/PROFILE
CT-17	JEFFERSON AVENUE - STATION 0+020 TO STATION 0+150 PLAN/PROFILE
CT-18	JEFFERSON AVENUE - STATION 0+150 TO STATION 0+294 PLAN/PROFILE
CT-19	MARKHAM ROAD - CHANCELLOR DRIVE TO STATION 0+110 PLAN/PROFILE
CT-20	MARKHAM ROAD - STATION 0+110 TO 0+200 PLAN/PROFILE
CT-21	MARKHAM ROAD - 0+200 TO CNR TRACKS PLAN/PROFILE
CT-22	PARR STREET - LANSDOWNE AVENUE TO STATION 0+140 PLAN/PROFILE
CT-23	PARR STREET - STATION 0+140 TO McADAM AVENUE PLAN/PROFILE
CT-24	RITCHIE STREET - JEFFERSON AVENUE TO STATION 0+120 PLAN/PROFILE
CT-25	RITCHIE STREET - STATION 0+120 TO STATION 0+240 PLAN/PROFILE
CT-26	RITCHIE STREET - STATION 0+240 TO STATION 0+360 PLAN/PROFILE
CT-27	RITCHIE STREET - STATION 0+360 TO CHOCHINOV AVENUE PLAN/PROFILE

PLOT: 12/05/07 4:23:50 PM. By: stepnuk

AECOM FILE NAME: CT-00.dwg. Saved By: stepnuk



RELEASED FOR CONSTRUCTION BY:

B. Kensington
STREETS PROJECT ENGINEER

May 8/12
DATE

COVER SHEET AND LOCATION PLAN	
CITY DRAWING NO.	REV
N/A	0
CONSULTANT NO.	
CT-00-R0.dwg	