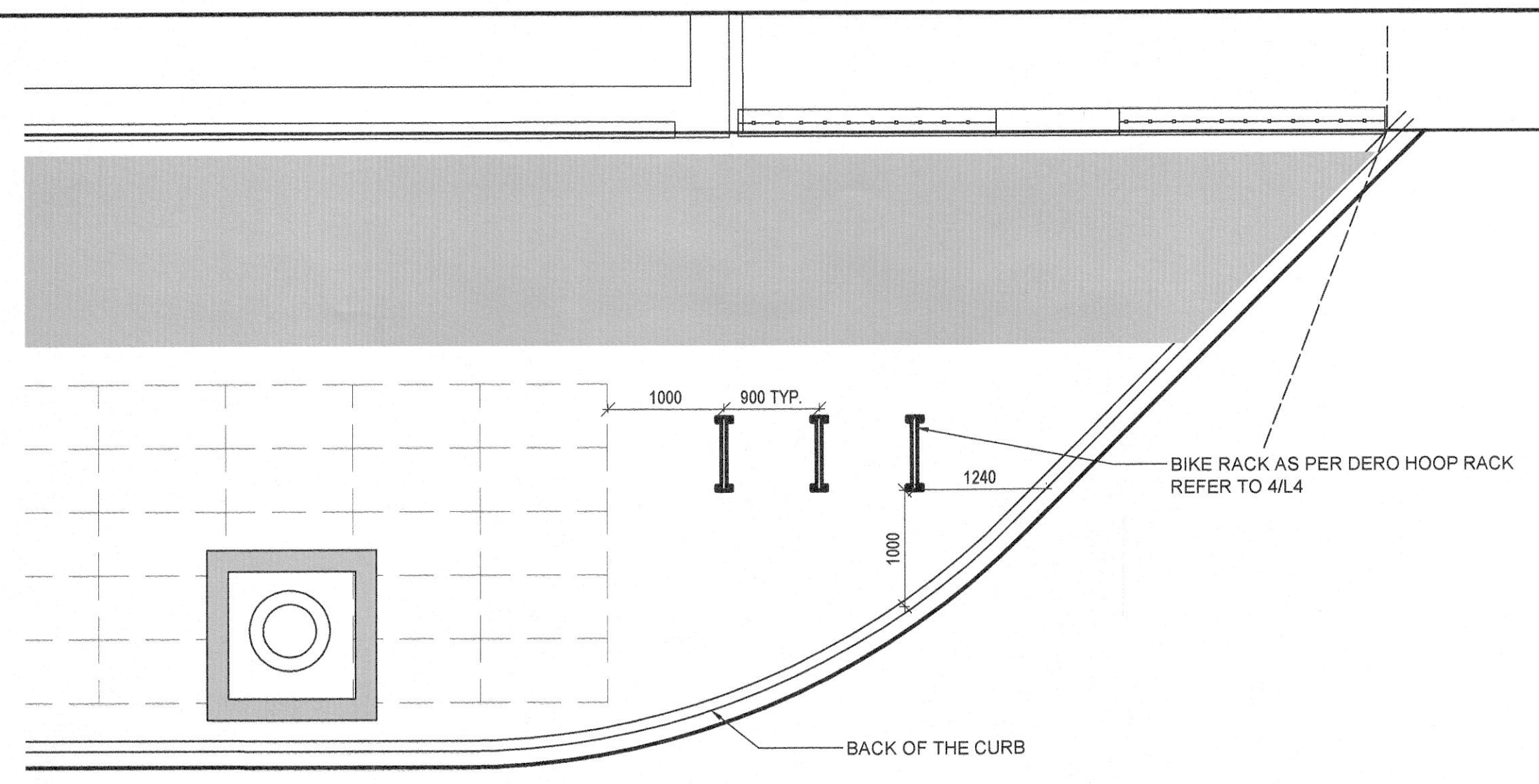
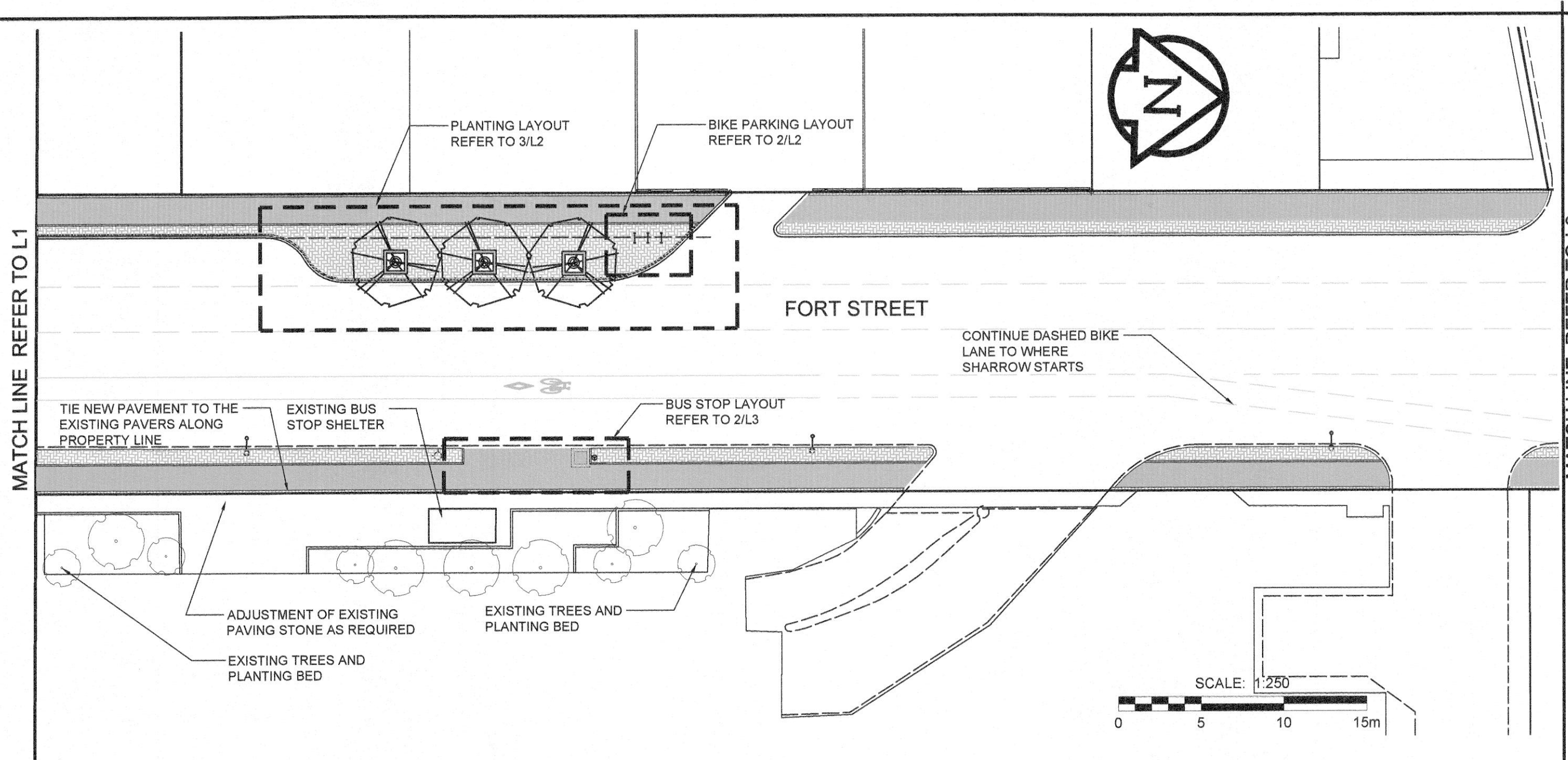
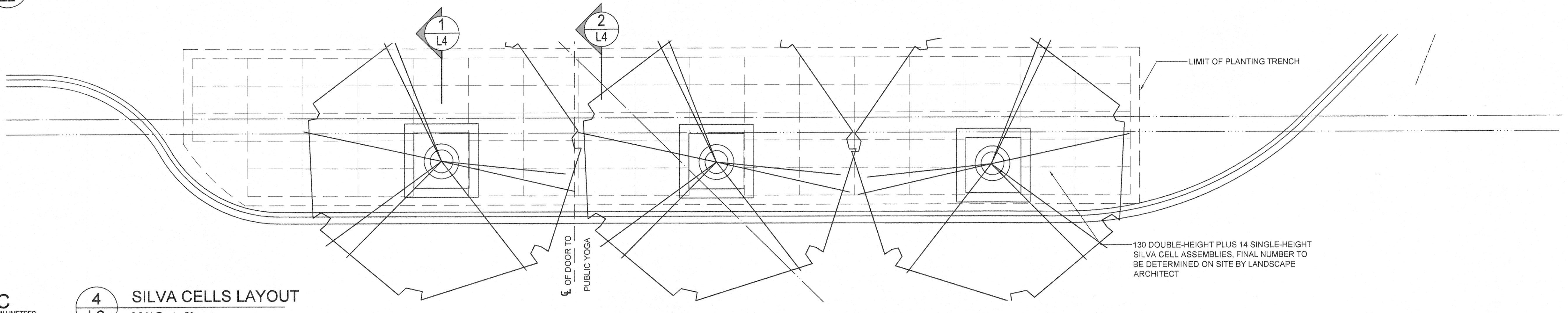
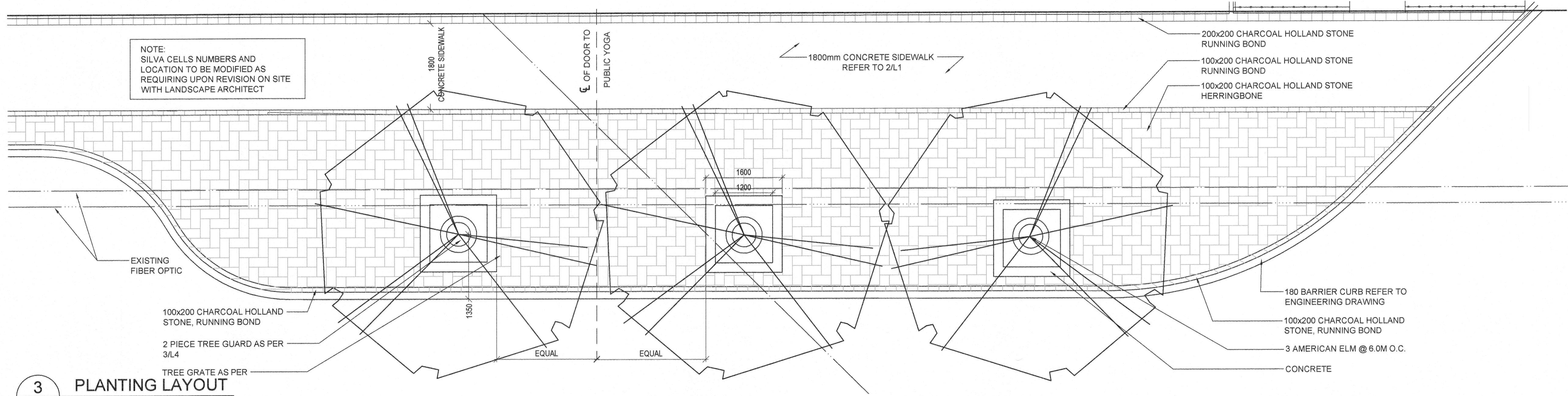


A1 SIZE 594mm x 841mm
PLOT: 20/06/2012 10:01:04 AM
FILE NAME: 12-0245-001_Fort Streetscaping_L1-L2-L3-L4.dwg Saved By: nhakimjavadi



2 BIKE RACKS LAYOUT
L2 SCALE - 1 : 50



METRIC
WHOLE NUMBERS INDICATE MILLIMETRES
DECIMALIZED NUMBERS INDICATE METRES

	GAS		MANHOLE		CONCRETE PAVEMENT
	MTS		CATCH BASIN / CATCH PIT		CONC SIDEWALK / MEDIAN
	HYDRO		CURB INLET WITH BOX		ASPHALT PAVEMENT
	CATV / FIBRE OPTIC		TREE		PAVING STONE
	TRAFFIC SIGNALS / PIT		TEST HOLE		GRAVEL
	LAND DRAINAGE SEWER		PROPERTY LINE		RAMP CURB
	SANITARY/COMBINED SEWER		SURVEY BAR		PLANING / REMOVAL
	SSP/DCP		FENCE		
	WATERMAIN		BOC / EDGE OF PAVEMENT		
	SUBDRAIN		ELEVATION		
	DITCH		TRAFFIC SIGN		
	EXISTING		LEGEND - PLAN		NEW

LOCATION APPROVED UNDERGROUND STRUCTURES
SUPR. U/G STRUCTURES COMMITTEE DATE
NOTE: LOCATION OF UNDERGROUND STRUCTURES AS SHOWN ARE BASED ON THE BEST INFORMATION AVAILABLE. BUT NO GUARANTEE IS GIVEN THAT ALL EXISTING UTILITIES ARE SHOWN OR THAT THE GIVEN LOCATIONS ARE EXACT. CONFIRMATION OF EXISTENCE AND EXACT LOCATION OF ALL SERVICES MUST BE OBTAINED FROM THE INDIVIDUAL UTILITIES BEFORE PROCEEDING WITH CONSTRUCTION.

BM	GBM No. 35-050		
ELEV	232.149m		
C	ISSUED FOR CONSTRUCTION	12/06/19	BGS
B	ISSUED FOR CLIENT REVIEW	12/06/15	BGS
A	ISSUED FOR CLIENT REVIEW	12/05/11	RPB
No.	REVISIONS	YYMMDD	BY

SCATLIFF + MILLER + MURRAY INC.
TEL 204 927-3444 FAX 204 927-3443
1120 - 201 PORTAGE AVENUE WINNIPEG, MB, CANADA

DESIGNED BY BGS CHECKED BY BGS
DRAWN BY NHJ APPROVED BY BGS
SCALE AS SHOWN RELEASED FOR CONSTRUCTION
DATE 12/06/19

PROFESSIONAL'S SEAL
THE ASSOCIATION OF PROFESSIONAL ENGINEERS OF MANITOBA
BOB G. SOMERS
Member No. 95
CONSULTANT DRAWING No. 12-0245-001_02

THE CITY OF WINNIPEG
PUBLIC WORKS DEPARTMENT
ENGINEERING DIVISION

2012 REGIONAL & LOCAL STREETS PROGRAM
FORT ST RECONSTRUCTION & STREETSCAPING
GRAHAM AVENUE TO PORTAGE AVENUE

CITY DRAWING NUMBER P-3335-5
SHEET 5 OF 7
DRAWING No. L2 REV C

BID OPPORTUNITY No. 250-2012