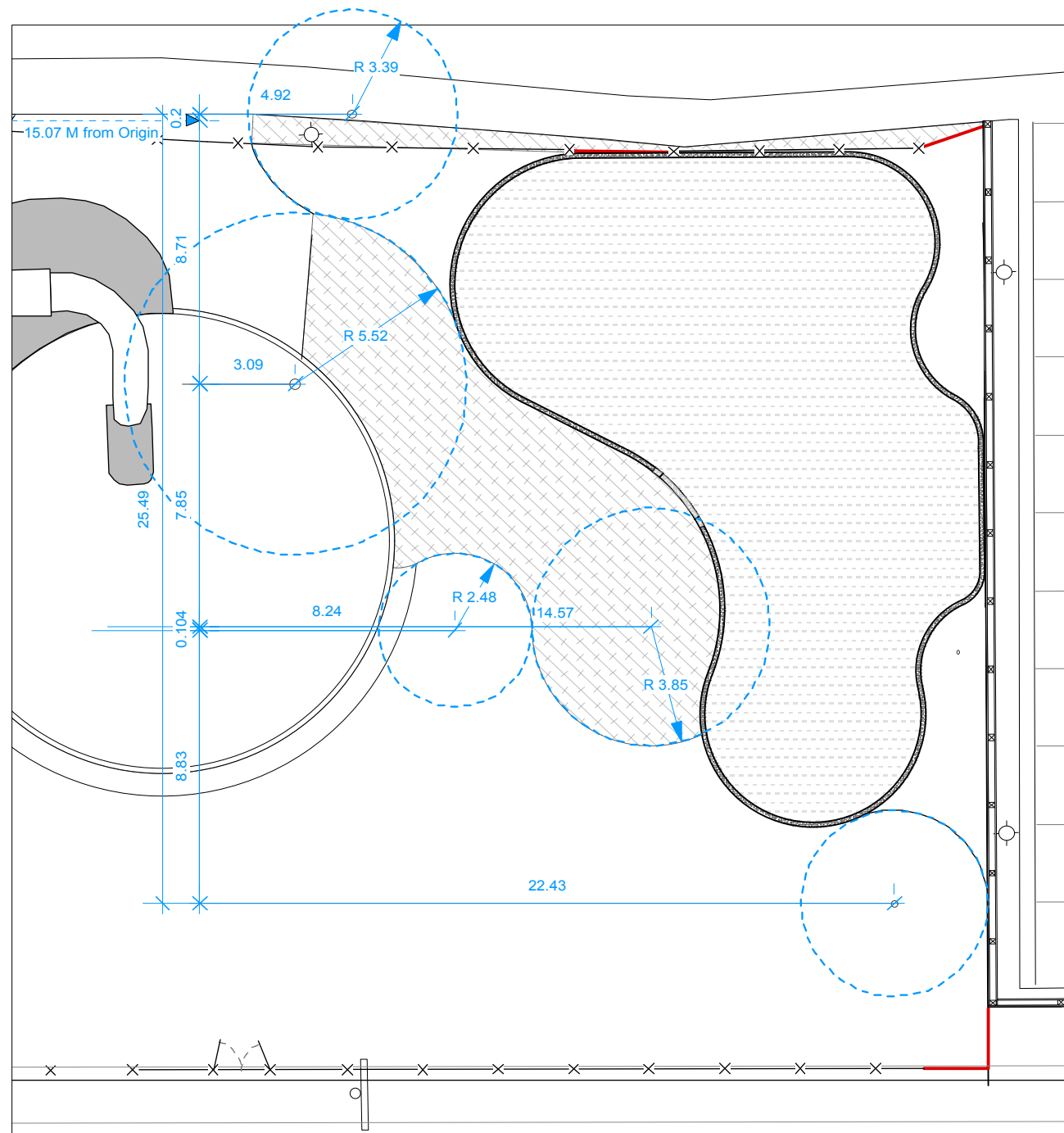
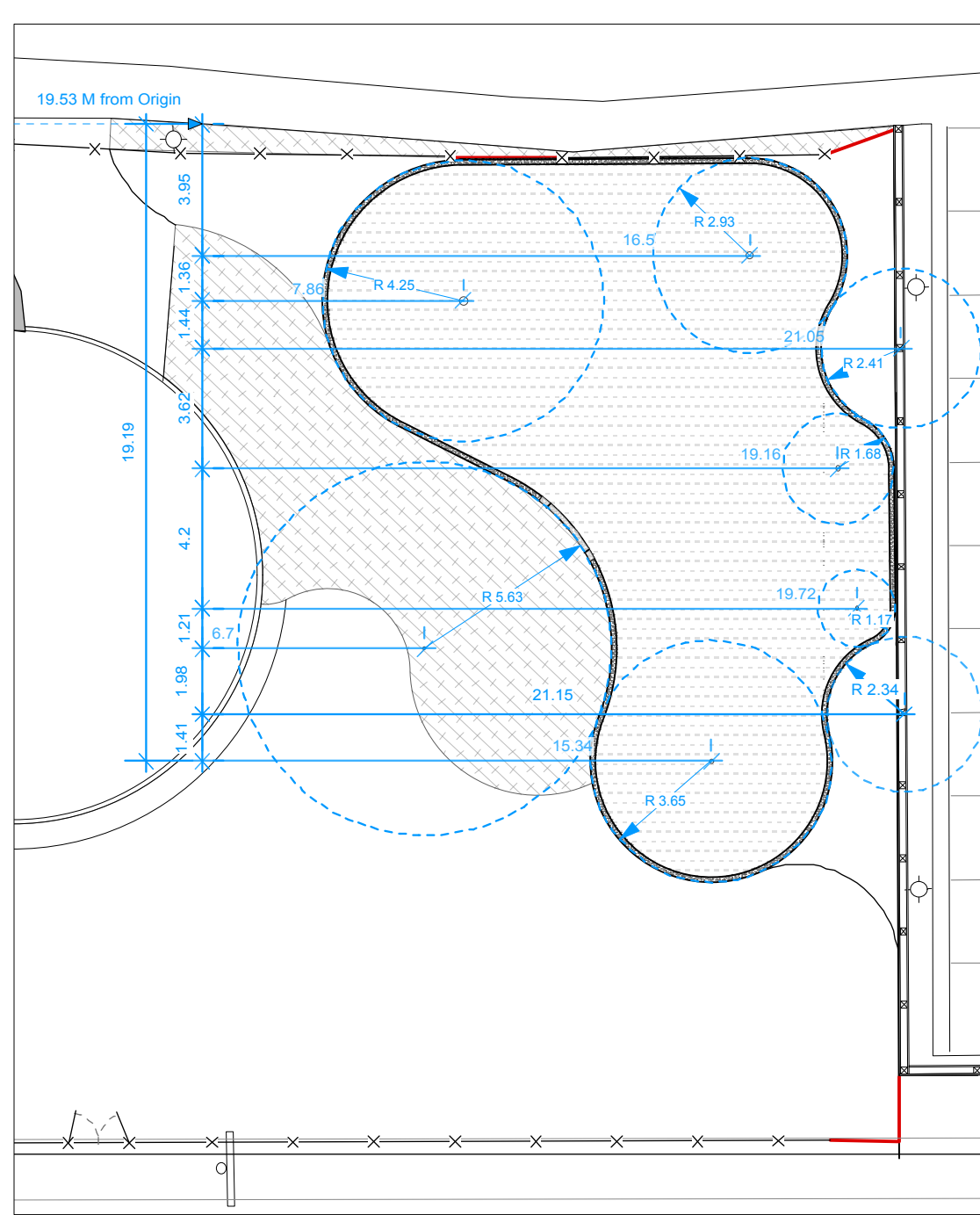


CONTRACTOR TO CONFIRM ALL DIMENSIONS AND REPORT ANY DISCREPANCIES TO CONTRACT ADMINISTRATOR PRIOR TO CONSTRUCTION. LOCATION OF UNDERGROUND STRUCTURES AS SHOWN ARE BASED ON THE BEST INFORMATION AVAILABLE BUT NO GUARANTEE IS GIVEN THAT ALL EXISTING UTILITIES ARE SHOWN OR THAT THE GIVEN LOCATIONS ARE EXACT. CONFIRMATION OF EXISTENCE AND EXACT LOCATION OF ALL SERVICES MUST BE OBTAINED FROM THE INDIVIDUAL UTILITIES BEFORE PROCEEDING WITH CONSTRUCTION.

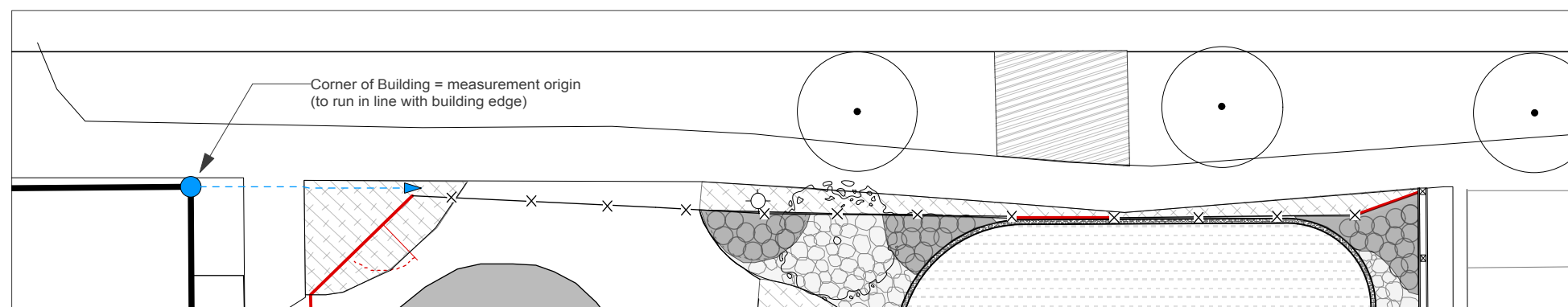


LAYOUT 1 - Asphalt and Bed Edging  
 scale - 1:200



LAYOUT 2 - Concrete Play Edging  
 scale - 1:200

\*\* measurement based on outside edge of play curb\*\*



Layout Origin

NOTES:

|  |                               |
|--|-------------------------------|
| DESIGNED BY<br><b>IL</b>   | CHECKED BY                    |
| DRAWN BY<br><b>IL</b>  | APPROVED BY                   |
| HORIZ. SCALE<br>VERT. SCALE<br><b>As Indicated</b>   |                               |
| DATE<br><b>JULY 2012</b>   |                               |
| MANAGER,<br>PARK AND OPEN SPACES   | DATE                          |
| MANAGER,<br>URBAN DESIGN DIVISION  | DATE                          |
| DRAWING TITLE<br><b>Isaac Brock / Valour CC Site<br/>PLAYGROUND REDEVELOPMENT<br/>LAYOUT</b> |                               |
| SITE ADDRESS<br><b>715 Telfer Street North</b>   | DRAWING NO.<br><b>1.3 - 1</b> |
| BID OPPORTUNITY NO.<br>186-2012  |                               |