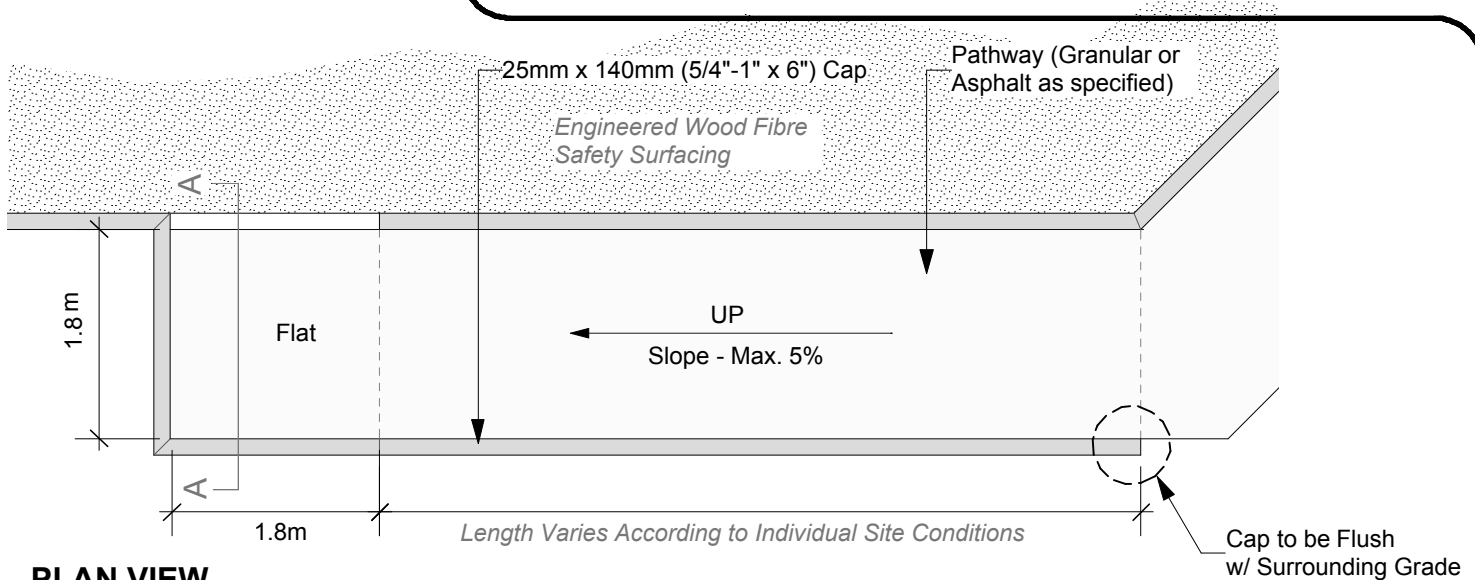


Drawing Title:

# ACCESSIBLE PLAYGROUND RAMP

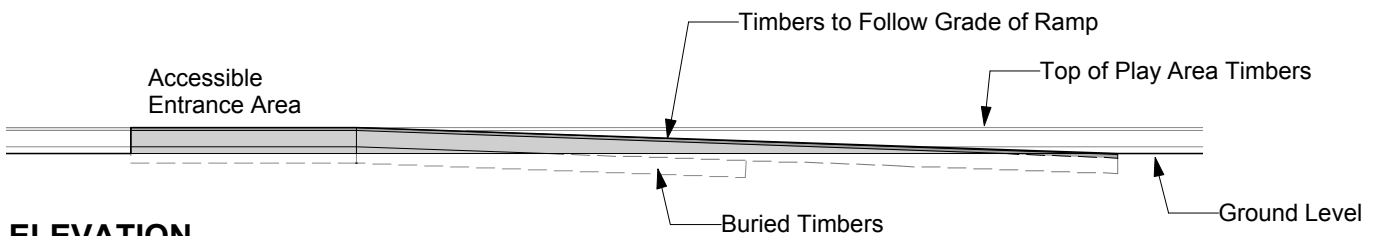
Drawing No:

## SCD-656



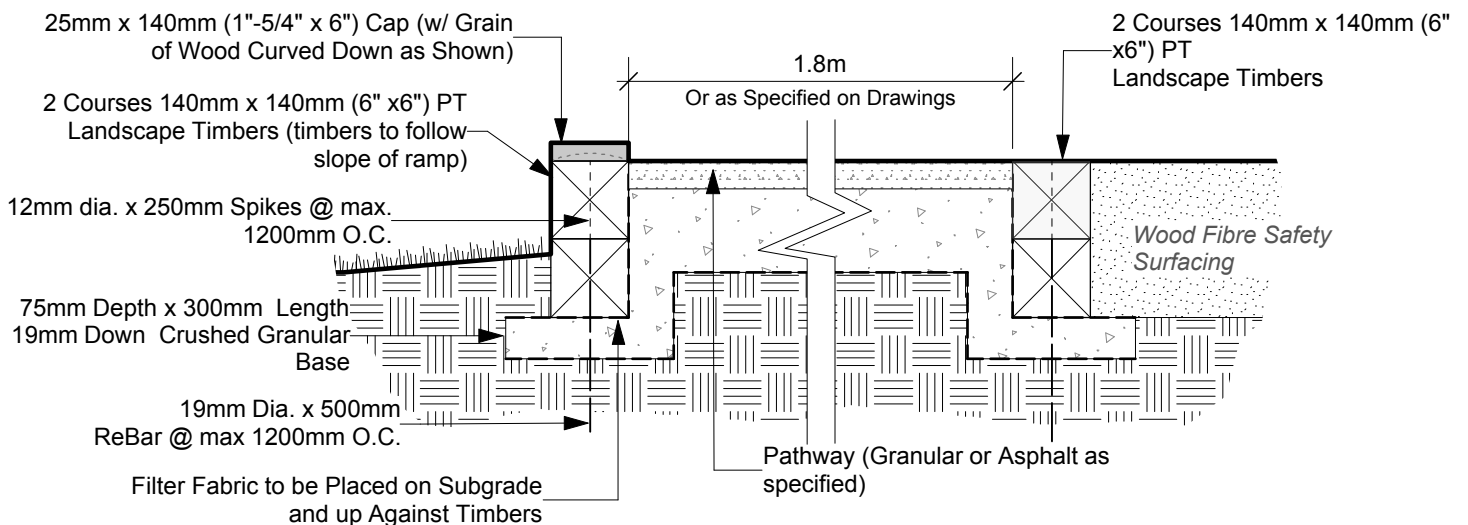
### PLAN VIEW

Scale: N.T.S.



### ELEVATION

Scale: N.T.S.



### SECTION A-A

Scale: N.T.S.

NOTE: ALL MEASUREMENTS ARE IN METERS AND MILLIMETERS

REVISION: 1  
 DATE: January 12, 2012  
 SCALE: NTS  
 DRAWN BY: IL

The City of Winnipeg  
 Planning, Property and Development Department  
 Planning and Land Use Division  
 Unit 15 - 30 Fort Street, Winnipeg, MB, R3C 4X5

