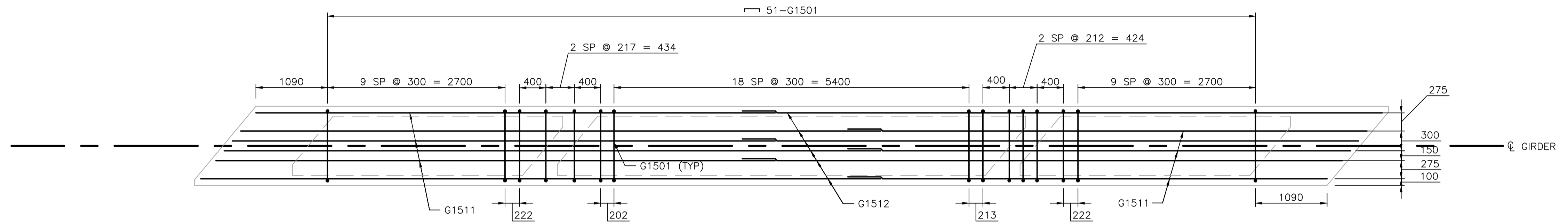
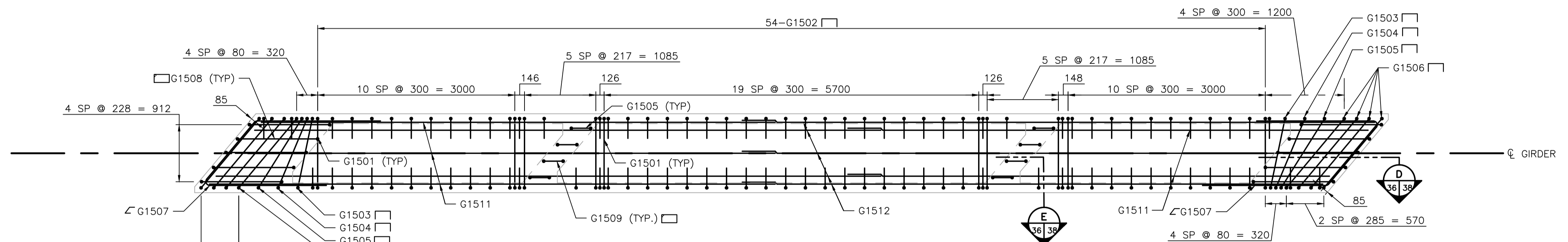


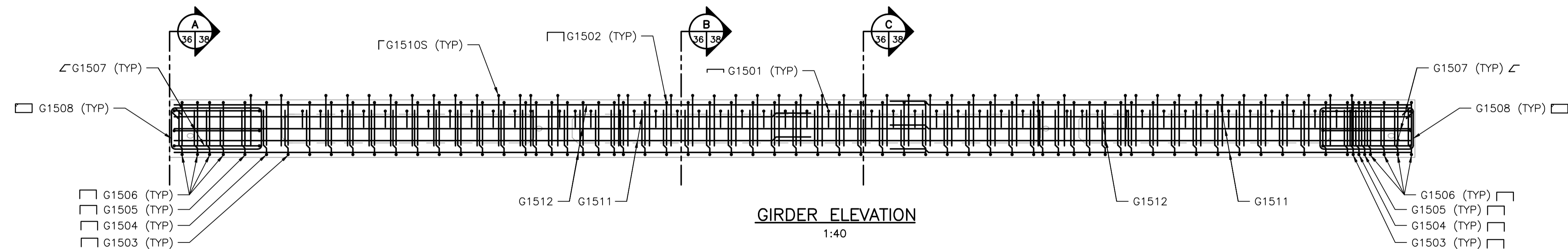
GIRDER PLAN
1:40
SHOWING REINFORCING STEEL IN THE TOP OF TOP SLAB



GIRDER PLAN
1:40
SHOWING REINFORCING STEEL IN THE BOTTOM OF TOP SLAB



GIRDER PLAN
1:40
SHOWING REINFORCING STEEL IN BOTTOM SLAB



GIRDER ELEVATION
1:40

V:\1137\active\1137\1590\drawing\402_design\sheet_files\2011-11-12_kender_issue\31590s-501-767.dwg
 Date: 2011 Dec 20 3:50pm Login: Beerncoerts, James



METRIC
WHOLE NUMBERS INDICATE MILLIMETRES
DECIMALIZED NUMBERS INDICATE METRES

LOCATION APPROVED UNDERGROUND STRUCTURES			
SUPV. U/G STRUCTURES COMMITTEE	DATE	B.M. ELEV.	
NOTE: LOCATION OF UNDERGROUND STRUCTURES AS SHOWN ARE BASED ON THE BEST INFORMATION AVAILABLE BUT NO GUARANTEE IS GIVEN THAT ALL EXISTING UTILITIES ARE SHOWN OR THAT THE GIVEN LOCATIONS ARE EXACT. CONFIRMATION OF EXISTENCE AND EXACT LOCATION OF ALL SERVICES MUST BE OBTAINED FROM THE INDIVIDUAL UTILITIES BEFORE PROCEEDING WITH CONSTRUCTION.			
0	ISSUED FOR TENDER	11.12.15	K.S.A.
NO.	REVISIONS	DATE	BY

Stantec Consulting Ltd.			
100-1355 Taylor Ave., Winnipeg, Manitoba Tel 204-928-8840 Fax 204-284-4795			
DESIGNED BY	K.S.A.	CHECKED BY	K.S.A.
DRAWN BY	J.M.B.	APPROVED BY	B.J.W.
HOR. SCALE:	1:40	RELEASED FOR CONSTRUCTION:	
VERTICAL:	1:40	DATE	DEC. 15, 2011

ENGINEER'S SEAL	CONSULTANT DRAWING NO.
	S-504

THE CITY OF WINNIPEG PUBLIC WORKS DEPARTMENT ENGINEERING DIVISION	STURGEON ROAD BRIDGE REPLACEMENT PORTAGE AVENUE TO HALLONQUIST DRIVE REINFORCING DETAILS 17.3m GIRDERS	SHEET 36 OF 82 CAD FILE DRAWING NUMBER 31590s-501-767.dwg CITY DRAWING NUMBER B120-12-036
	S-504	
	DATE DEC. 15, 2011	