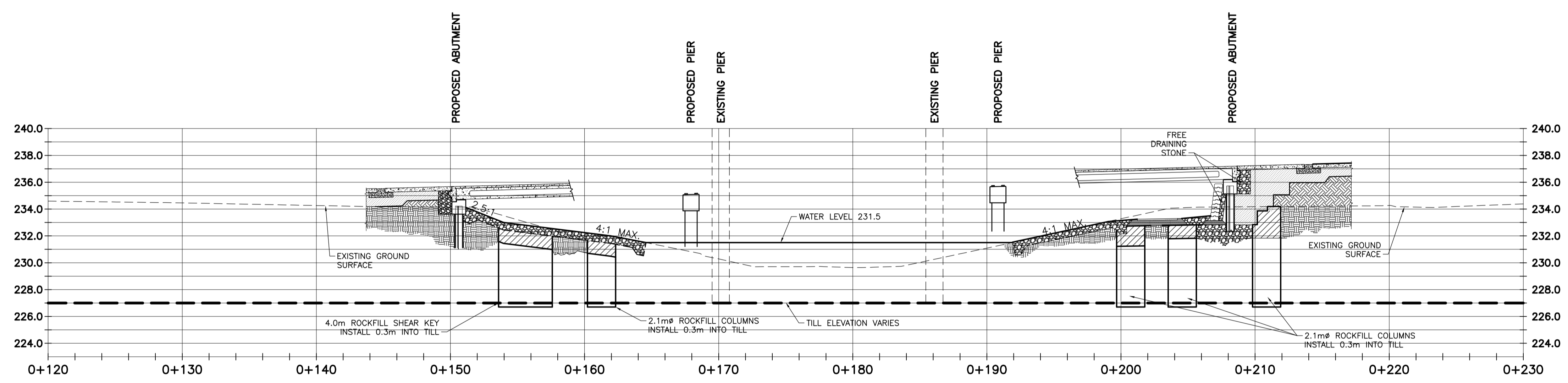
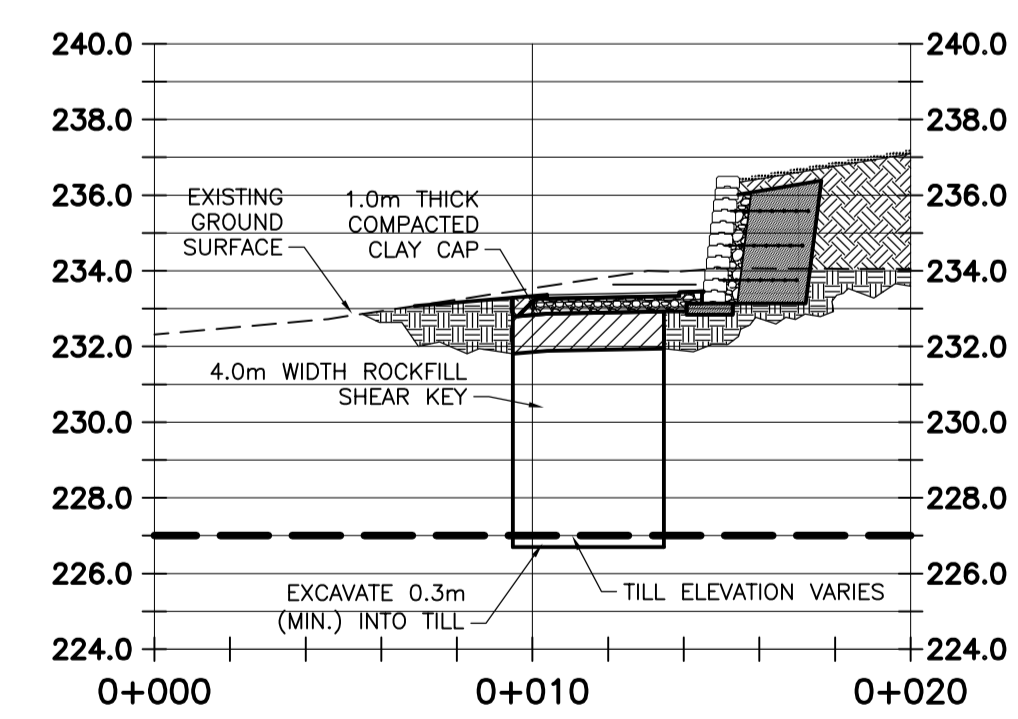


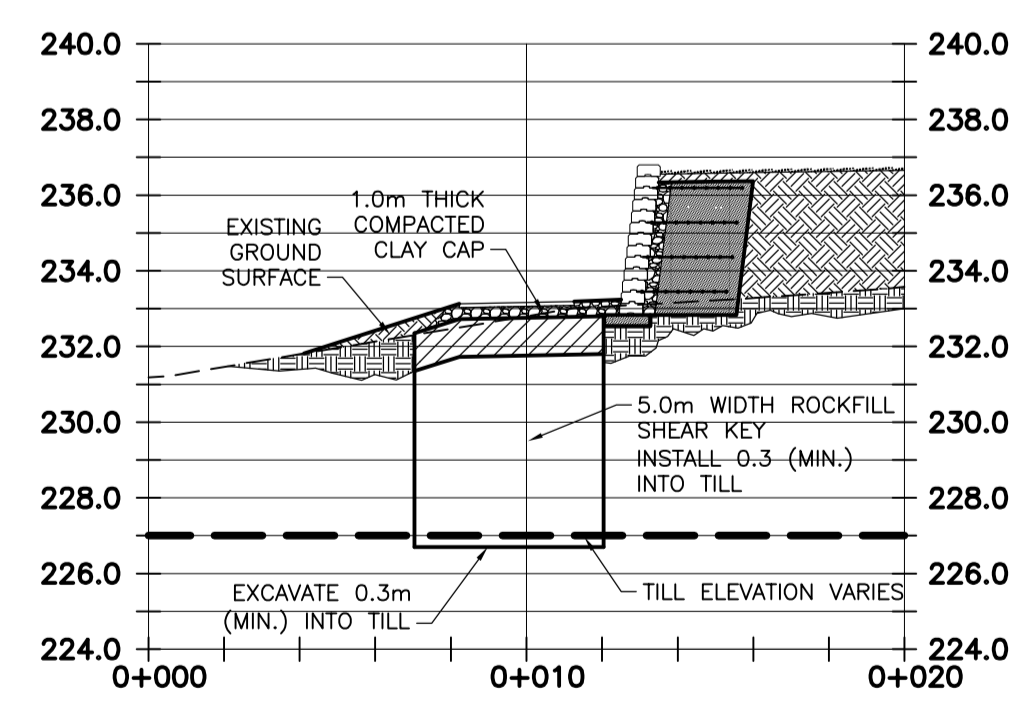
A SOUTHBOUND BRIDGE SECTION
7/8 1:200



B NORTHBOUND BRIDGE SECTION
7/8 1:200



C SHEAR KEY SECTION
7/8 1:200



D SHEAR KEY SECTION
7/8 1:200

METRIC
WHOLE NUMBERS INDICATE MILLIMETRES
DECIMALIZED NUMBERS INDICATE METRES

LOCATION APPROVED UNDERGROUND STRUCTURES
 SUPV. U/G STRUCTURES DATE COMMITTEE
 NOTE:
 LOCATION OF UNDERGROUND STRUCTURES AS SHOWN ARE BASED ON THE BEST INFORMATION AVAILABLE BUT NO GUARANTEE IS GIVEN THAT ALL EXISTING UTILITIES ARE SHOWN OR THAT THE GIVEN LOCATIONS ARE EXACT. CONFIRMATION OF EXISTENCE AND EXACT LOCATION OF ALL SERVICES MUST BE OBTAINED FROM THE INDIVIDUAL UTILITIES BEFORE PROCEEDING WITH CONSTRUCTION.

B.M. ELEV.	NO.	REVISIONS	DATE	BY
	0	ISSUED FOR TENDER	11.12.15	K.S.A.

Stantec Consulting Ltd.
 905 Waverley Street, Winnipeg, Manitoba
 Tel 204-489-5900 Fax 204-453-9012

DESIGNED BY T.C.	CHECKED BY T.C.
DRAWN BY V.J.F.	APPROVED BY B.W.
HOR. SCALE: AS SHOWN AS SHOWN	RELEASED FOR CONSTRUCTION: DATE

ENGINEER'S SEAL
 CONSULTANT DRAWING NO.
B-201

THE CITY OF WINNIPEG
 PUBLIC WORKS DEPARTMENT
 ENGINEERING DIVISION

STURGEON ROAD
 BRIDGE REPLACEMENT
 PORTAGE AVENUE TO HALLONQUIST DRIVE
 RIVERBANK STABILIZATION WORKS
 PROFILES

SHEET OF 8 82
CAD FILE DRAWING NUMBER 31590b-201-767.DWG
CITY DRAWING NUMBER B120-12-008