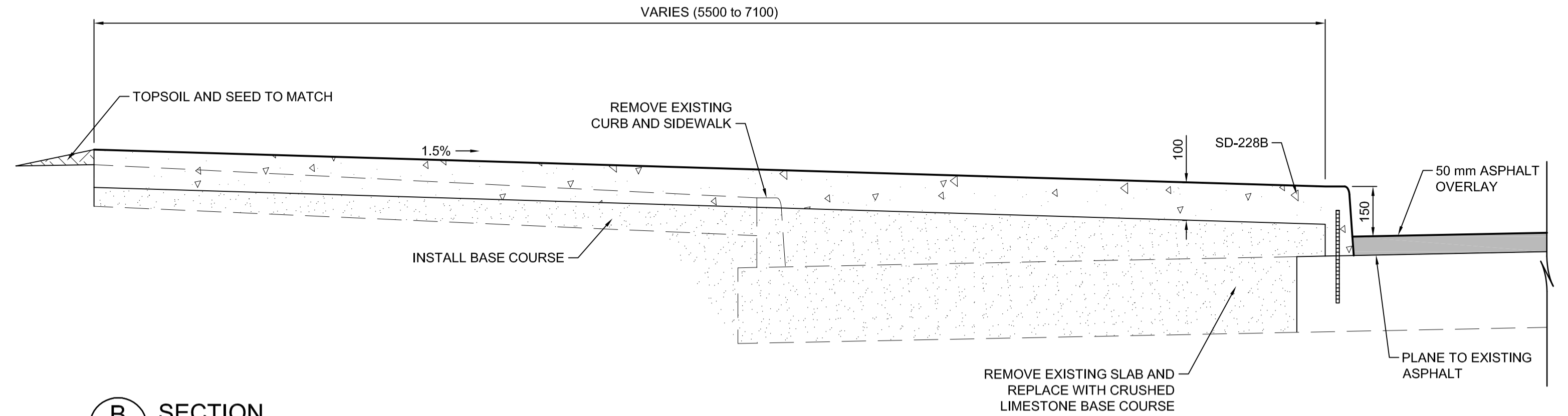
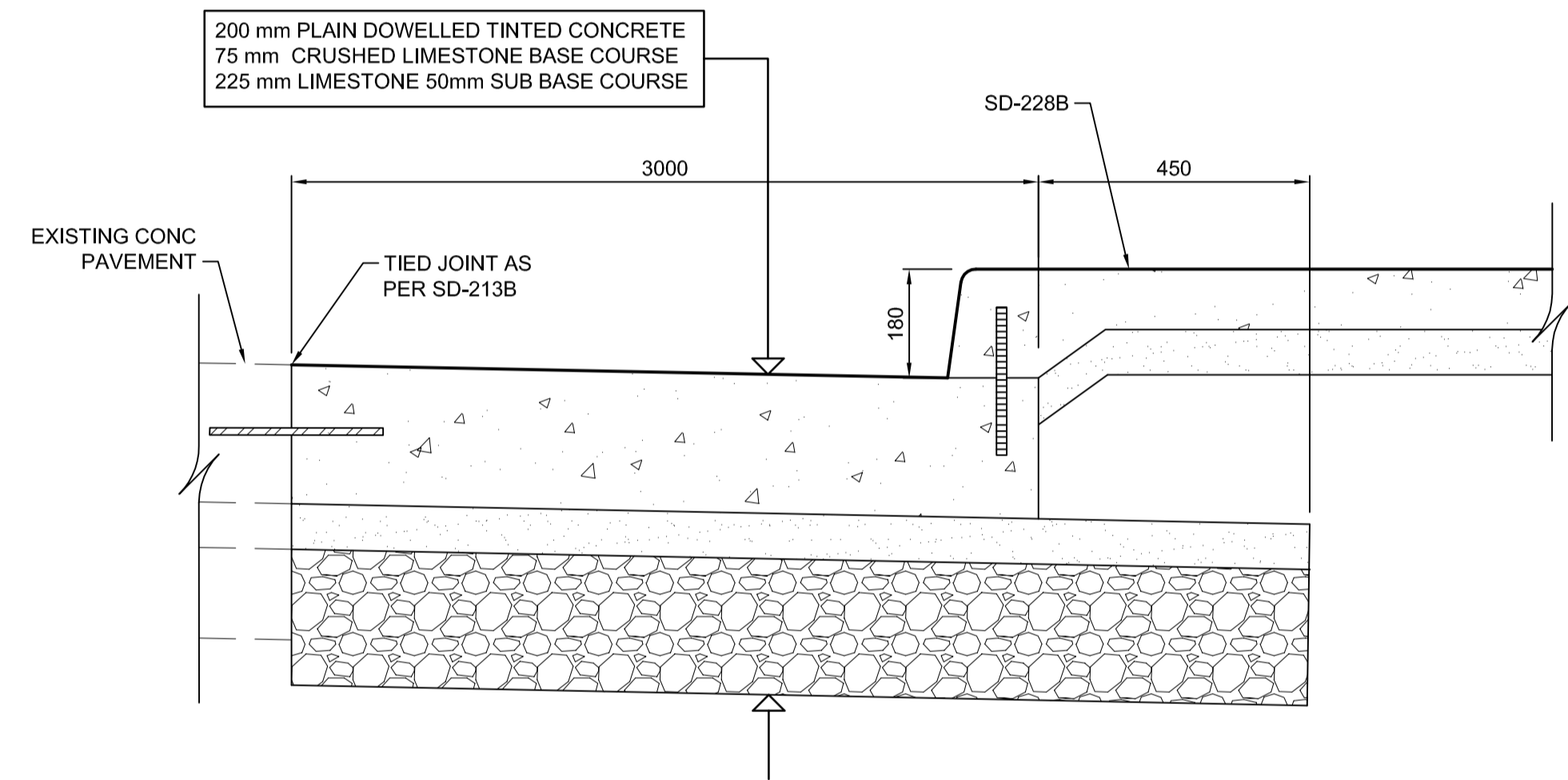


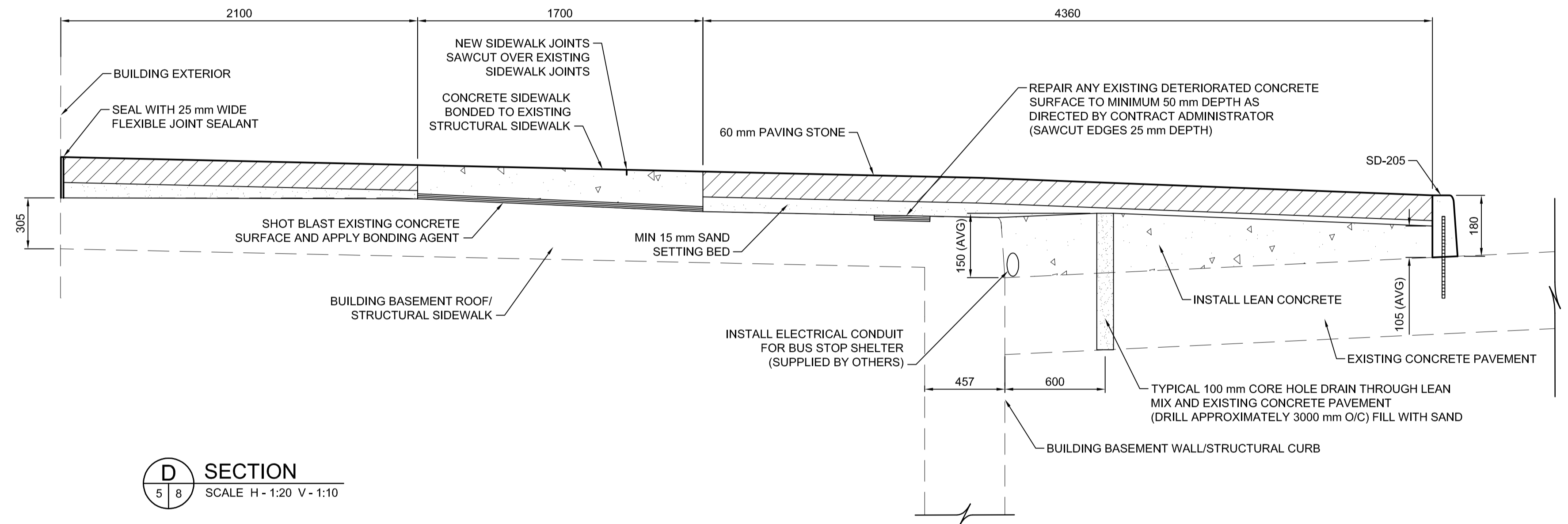
A SECTION
SCALE 1:10



B SECTION
SCALE H-1:20 V-1:10



C SECTION
SCALE 1:10



D SECTION
SCALE H-1:20 V-1:10

GA:\CAD\09-1545\Contract\Improvements\091545-PLAN.dwg

EXISTING	LEGEND-PLAN	PROPOSED	EXISTING	LEGEND-PLAN	PROPOSED	EXISTING	LEGEND-PROFILE	PROPOSED
150 WM	WATERMAIN	150 WM	HYDRO	HYDRO	HYDRO	150 mm W.M.	WATERMAIN	150 mm W.M.
⊗	HYDRANT	⊗	MTS	M.T.S.	MTS	+	HYDRANT	+
⊗	VALVE	⊗	---	CONCRETE	---	---	VALVE	---
300 LDS	LAND DRAINAGE SEWER	300 LDS	---	ASPHALT	---	300 mm L.D.S.	LAND DRAINAGE SEWER	300 mm L.D.S.
250 WWS	WASTE WATER SEWER	250 WWS	---	PLANING	---	250 mm W.W.S.	WASTE WATER SEWER	250 mm W.W.S.
○	MANHOLE	●	---	SIDEWALK	---	---	⊙	PROFILE
□	CATCH BASIN	■	---	PAVING STONES	---	---	□	NORTH/WEST GUTTER
▽	CURB INLET	▽	---	PARTIAL DEPTH REPAIR	---	---	▽	SOUTH/EAST GUTTER
+	JUNCTIONS	+	---	PROPERTY LINE	---	---	+	NORTH/WEST T/LANE
---	CULVERT	---	---	SURVEY BAR	---	---	---	SOUTH/EAST T/LANE
100 GAS	GAS	100 GAS	---	PARAPLEGIC RAMP	---	---	---	---

UNDERGROUND STRUCTURES
 SUPV. U/G STRUCTURES COMMITTEE DATE
 NOTE:
 LOCATION OF UNDERGROUND STRUCTURES AS SHOWN ARE BASED ON THE BEST INFORMATION AVAILABLE. BUT NO GUARANTEE IS GIVEN THAT ALL EXISTING UTILITIES ARE SHOWN OR THAT THE GIVEN LOCATIONS ARE EXACT. CONFIRMATION OF EXISTENCE AND EXACT LOCATION OF ALL SERVICES MUST BE OBTAINED FROM THE INDIVIDUAL UTILITIES BEFORE PROCEEDING WITH CONSTRUCTION.

B.M. ELEV.	NO.	REVISIONS	DATE	BY
	2	ISSUED FOR TENDER	07-14-09	DBW
	1	ISSUED FOR REVIEW	06-12-09	DBW

DESIGNED BY	JMS/SPC
DRAWN BY	TJH
CHECKED BY	DBW
APPROVED BY	
HOR. SCALE	AS NOTED
VERTICAL	AS NOTED

DILLON CONSULTING



PROVINCE OF MANITOBA
 REGISTERED PROFESSIONAL ENGINEER
D.B. WIEBE
 07/14/09
 Member 22480

THE CITY OF WINNIPEG TRANSIT DEPARTMENT

ON STREET TRANSIT PRIORITY IMPROVEMENTS - PHASE 3

SECTION 08 OF 10

CONSULTANT DRAWING NUMBER

RELEASING OFFICER'S NAME AND SIGNATURE

DATE

CONSULTANT PROJECT NUMBER
09-1545

SECTIONS AND DETAILS (1 OF 2)