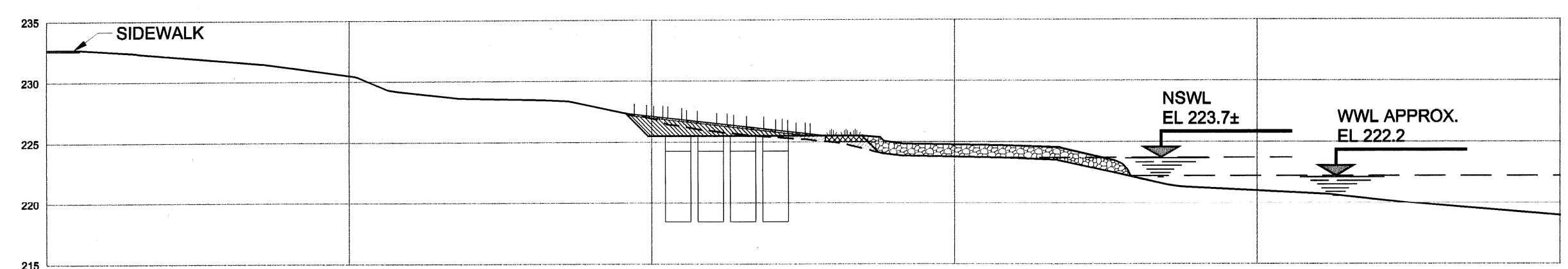
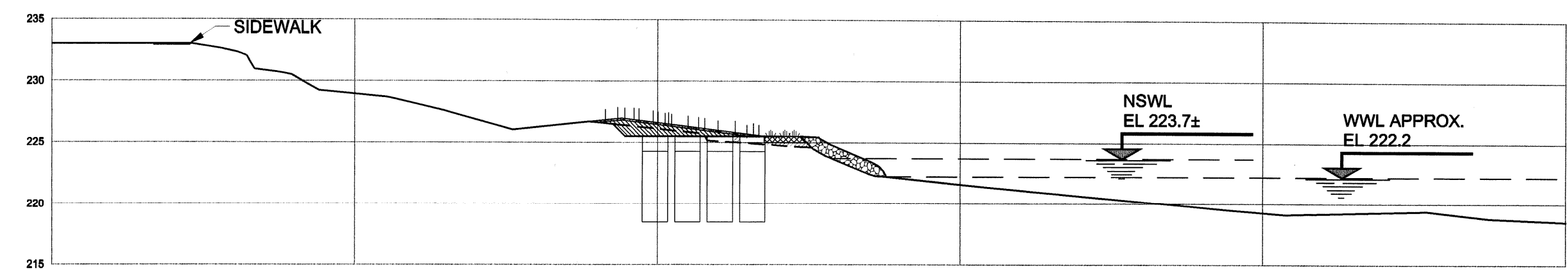


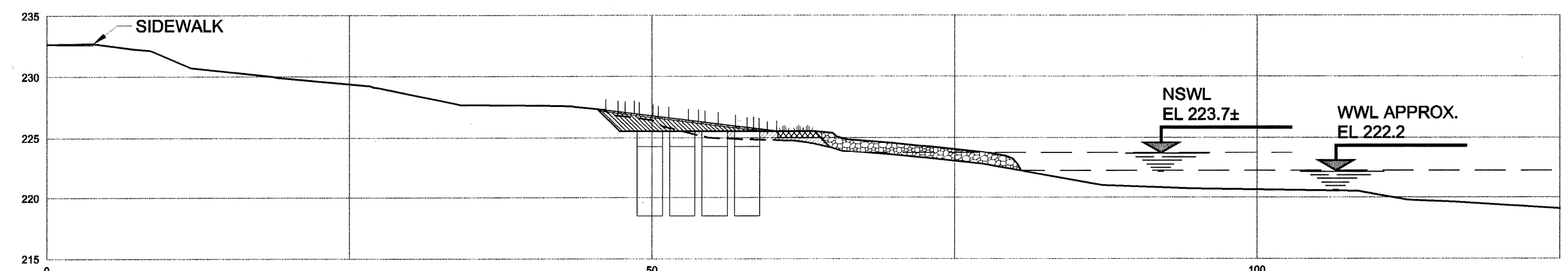
D SIZE 22" x 34" (559mm x 864mm)
 PLOT: 06/11/20 11:02:1 PM
 UMA FILE NAME: 0265-371-03_02-B-3003_RX.dwg Saved By: jytberg



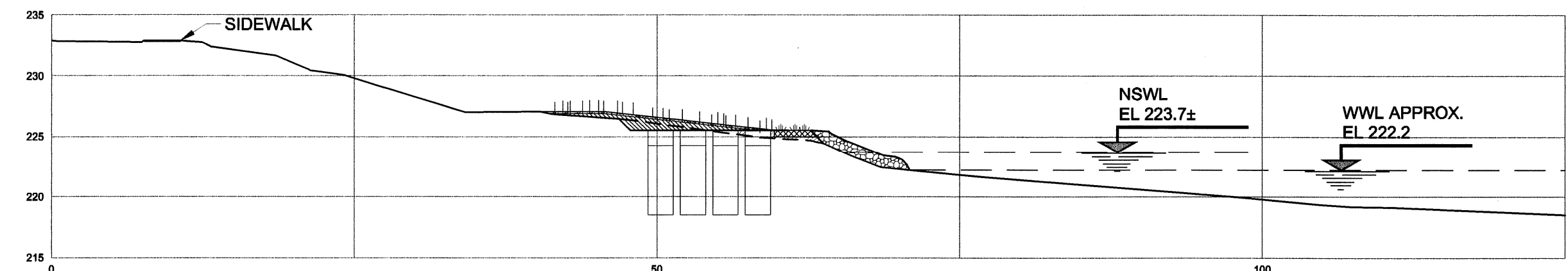
SECTION 10+20
 00-B-1001
 SCALE 1:400



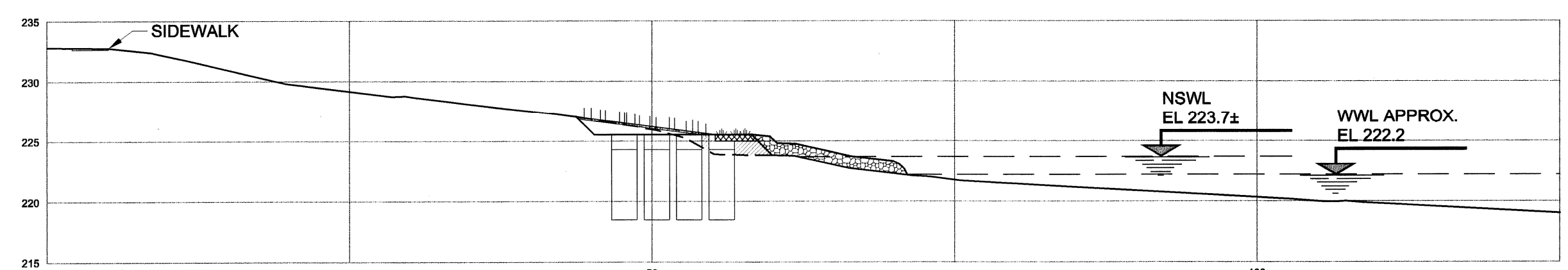
SECTION 11+20
 00-B-1001
 SCALE 1:400



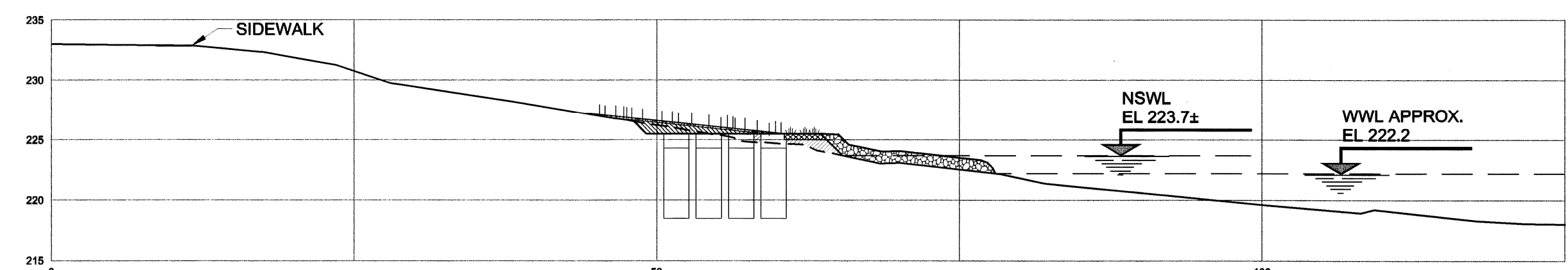
SECTION 10+40
 00-B-1001
 SCALE 1:400



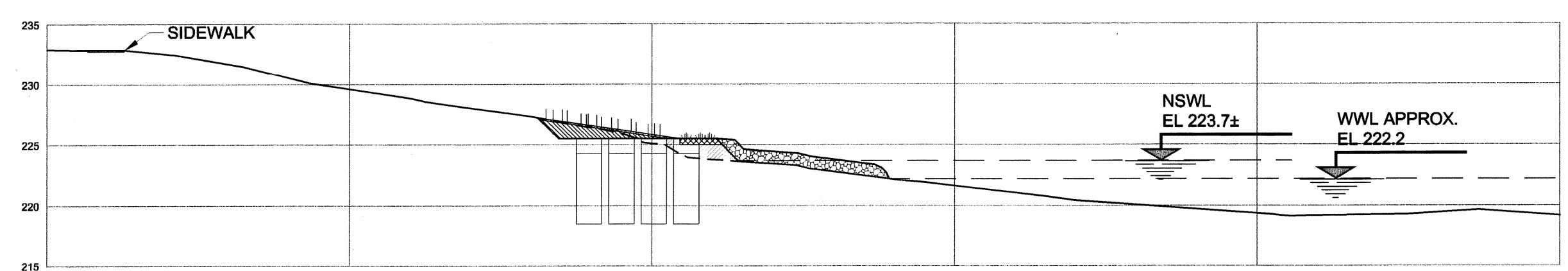
SECTION 11+40
 00-B-1001
 SCALE 1:400



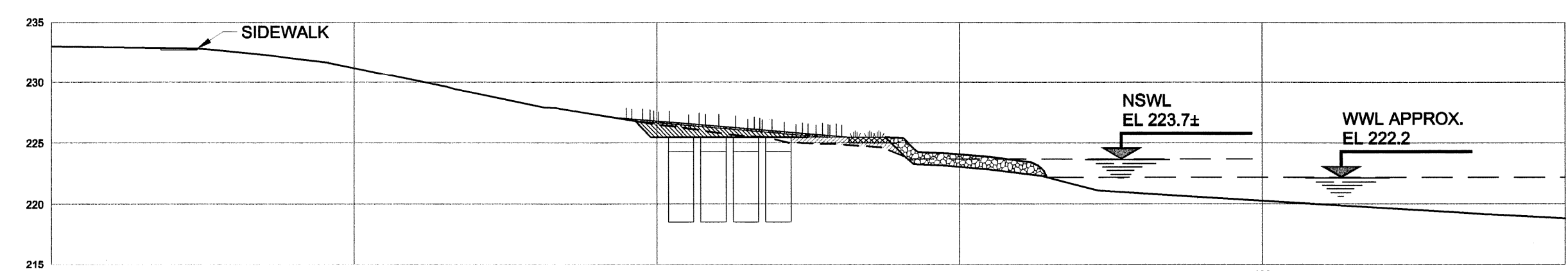
SECTION 10+60
 00-B-1001
 SCALE 1:400



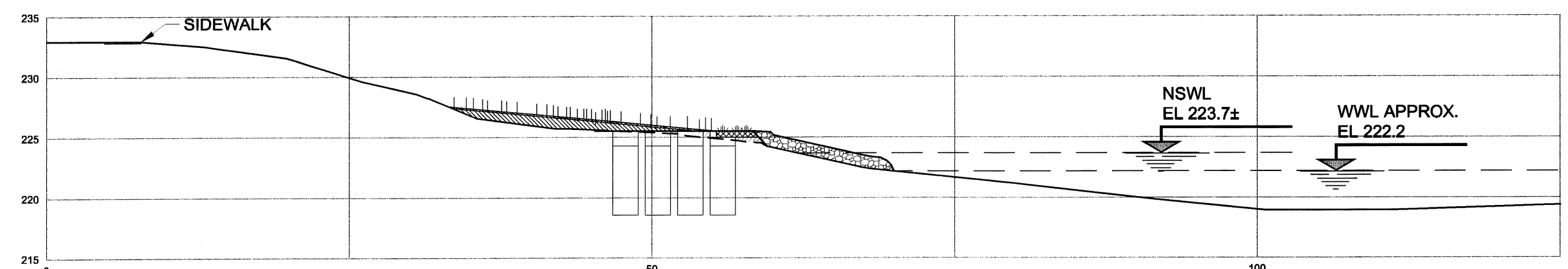
SECTION 11+60
 00-B-1001
 SCALE 1:400



SECTION 10+80
 00-B-1001
 SCALE 1:400



SECTION 11+80
 00-B-1001
 SCALE 1:400



SECTION 11+00
 00-B-1001
 SCALE 1:400

Certificate of Authorization
 UMA Engineering Ltd.
 No. 256 Expiry: April 30, 2007

TENDER NO. 0000

LOCATION APPROVED UNDERGROUND STRUCTURES
 SUPR. U/G STRUCTURES COMMITTEE DATE
 NOTE:
 LOCATION OF UNDERGROUND STRUCTURES AS SHOWN ARE BASED ON THE BEST INFORMATION AVAILABLE. BUT NO GUARANTEE IS GIVEN THAT ALL EXISTING UTILITIES ARE SHOWN OR THAT THE GIVEN LOCATIONS ARE EXACT. CONFIRMATION OF EXISTENCE AND EXACT LOCATION OF ALL SERVICES MUST BE OBTAINED FROM THE INDIVIDUAL UTILITIES BEFORE PROCEEDING WITH CONSTRUCTION.

NO.	REVISIONS	DATE	BY
0	ISSUED FOR CONSTRUCTION	06/11/20	LJV

 © 2005 UMA ENGINEERING LTD. ALL RIGHTS RESERVED.	
DESIGNED BY JET	CHECKED BY
DRAWN BY LJV	APPROVED BY
HOR. SCALE AS NOTED	RELEASED FOR CONSTRUCTION
VERT. SCALE AS NOTED	
DATE	DATE

PROFESSIONAL'S SEAL

 CONSULTANT DRAWING NO. 003
 0265-371-03

THE CITY OF WINNIPEG
PUBLIC WORKS DEPARTMENT
RIVERBANK STABILIZATION
PEMBINA HWY AT GRANDMONT BLVD
PHASE 2
CROSS SECTIONS
 10+20 TO 11+80

CITY DRAWING NUMBER X000-00-00
SHEET 3 OF 4
REV 0
P3262-4