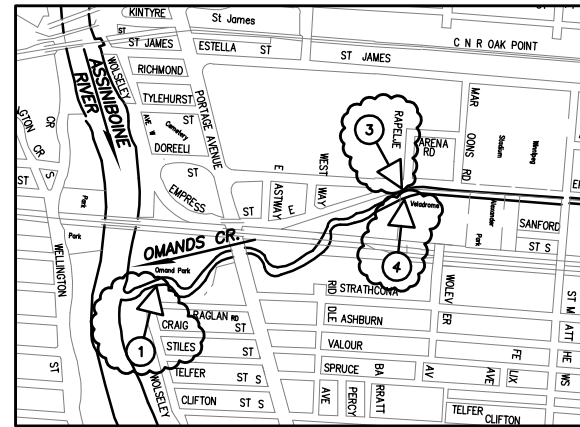
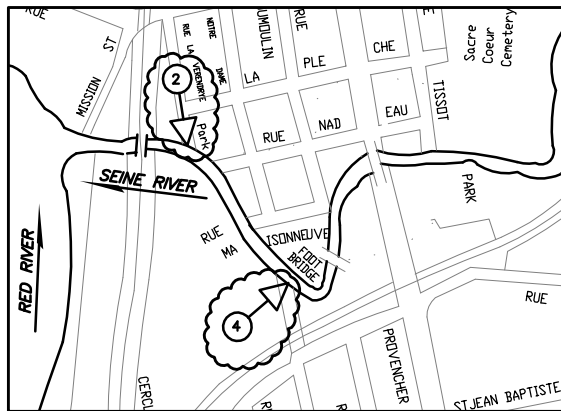


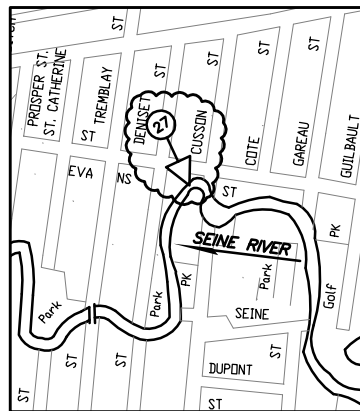
OUTFALLS BU-6, BU-12 & BU-13



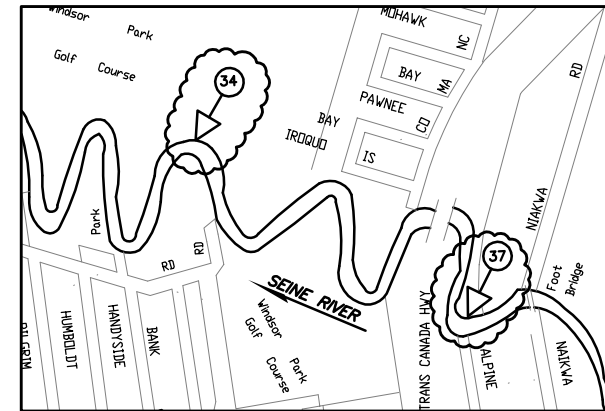
OUTFALLS M-1, OM-3 & OM-4



OUTFALLS SE-2 & SE-4



OUTFALL SE-27



OUTFALLS SE-34 & SE-37

SITE LOCATION	OUTFALL ID #	DWG #
DELBROOK CR.	BU-6	SK-27
McIVOR AVE.	BU-12	SK-28
RALEIGH ST.	BU-13	SK-29
RAGLAN RD.	OM-1	SK-30
EMPRESS ST.	OM-3	SK-31
VELODROME	OM-4	SK-32
RUE LA VERENDRYE	SE-2	SK-33
RUE NOTRE DAME	SE-4	SK-34
EVANS ST.	SE-27	SK-35
RUE ARCHIBALD	SE-34	SK-36
FERMOR AVE.	SE-37	SK-37

		THE CITY OF WINNIPEG WATER & WASTE DEPARTMENT
		2005 OUTFALL UPDATE PROGRAM
OUTFALL SITE LOCATIONS ALONG BUNN'S CREEK, OMANS CREEK & THE SEINE RIVER		
17 JAN 06		SK-A5

D.W.