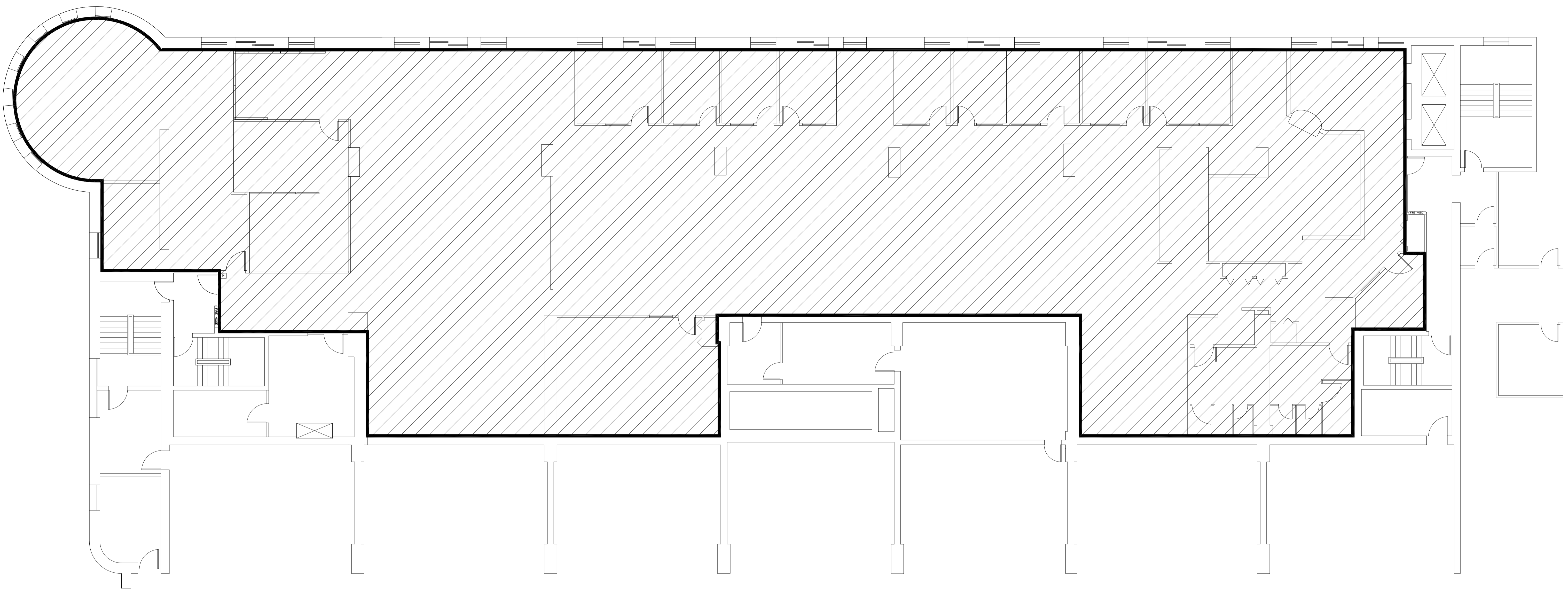
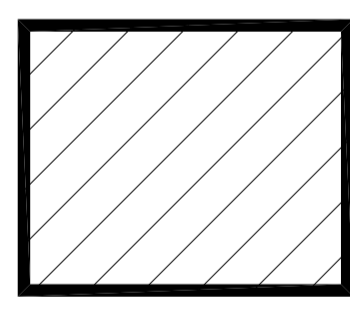




FILE NAME: 0065GY04.dwg
DATE: 2005.10.24
DESCRIPTION: PARTIAL FOURTH FLOOR PLAN
PROJECT No:
ADDRESS: 65 GARRY STREET




PARTIAL FOURTH FLOOR PLAN
N.T.S.

 10,495 SQUARE FEET

NO.	REVISION/DESCRIPTION	BY	DATE
SEALS			

DRAWN BY	CHECKED BY	APPROVED
DATE	2005.10.24	USER APPROVAL


 CITY OF WINNIPEG
 PLANNING, PROPERTY &
 DEVELOPMENT DEPARTMENT
 CIVIC ACCOMMODATIONS DIVISION
 300 - 65 GARRY ST. R3C 4K4

PROJECT
 FORT GARRY PLACE
 PLANNING, PROPERTY & DEVELOPMENT DEPARTMENT

65 GARRY STREET

SHEET TITLE
 PARTIAL FOURTH FLOOR PLAN
 BASE PLAN

0065GY04

SCALE	PROJECT NO.	SHEET NO.
AS SHOWN		A1