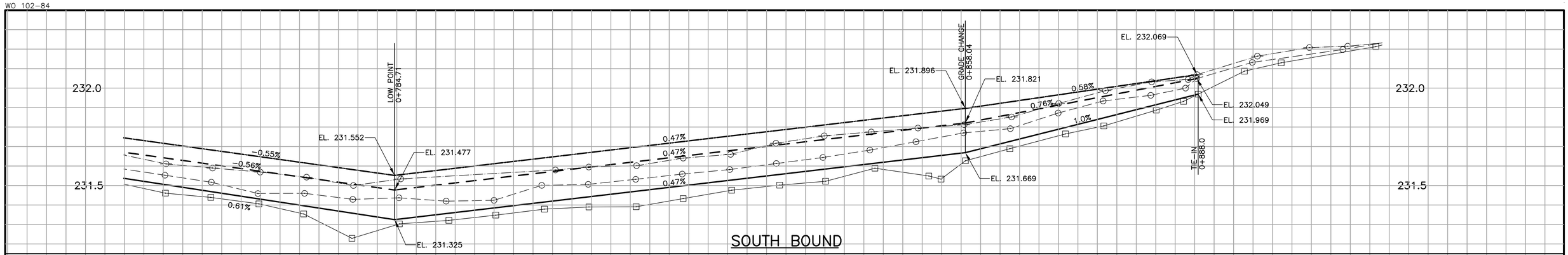

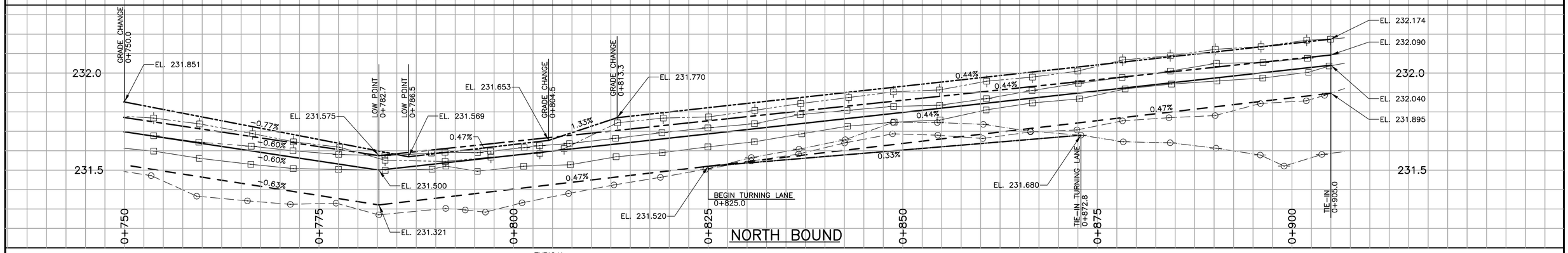

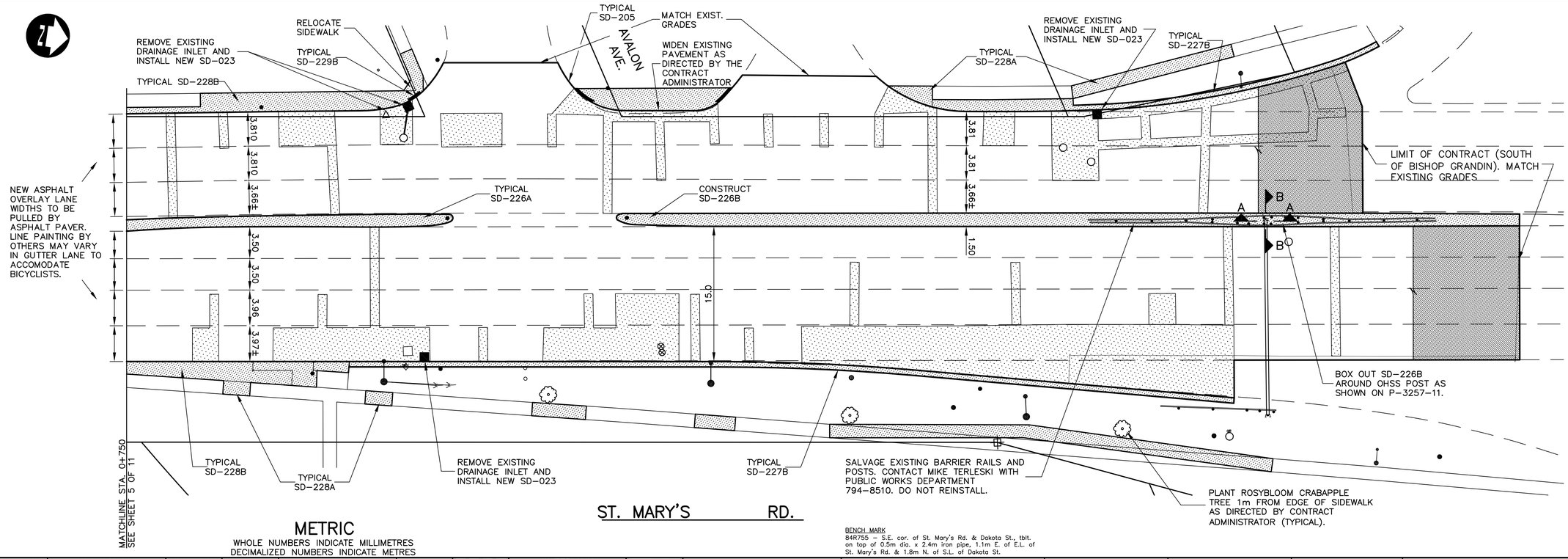

NOTES:

1. STATIONING IN CENTER OF ST. MARY'S RD. R.O.W. UNLESS NOTED OTHERWISE.
2. S.E. PROPERTY LINE OF ST. MARY'S RD. AND GREENWOOD AVE. = STA. 0+100.0.
3. SEE DWG P3257-11 FOR TYPICAL CROSS SECTIONS AND DETAILS.
4. FINAL CURB HEIGHT TO BE 150mm OR LOWER IN AREAS WHERE DRAINAGE MUST BE MAINTAINED.
5. ALL DIMENSIONS ARE TO BACK OF CURB.
6. ISOLATE MISCELLANEOUS ITEMS IN NEW CONCRETE WORKS AS PER SD-228C.
7. PLANE EXISTING ASPHALT OVERLAY WITHIN CONTRACT LIMITS TO DEPTHS INDICATED BY THE CONTRACT ADMINISTRATOR. NOT ALL AREAS WILL REQUIRE PLANING.
8. LEGAL PLAN AND UNDERGROUND INFORMATION FROM CITY OF WINNIPEG LBIS.
9. MOISTURE BARRIER/STRESS ABSORPTION GEOTEXTILE FABRIC INSTALLED ON BOTH SOUTHBOUND LANES BETWEEN STA. 0+510 AND 0+615.

METRIC

WHOLE NUMBERS INDICATE MILLIMETRES
DECIMALIZED NUMBERS INDICATE METRES

EXISTING	LEGEND-PLAN	PROPOSED	EXISTING	LEGEND-PLAN	PROPOSED	EXISTING	LEGEND-PROFILE	PROPOSED
150 mm W.M.	WATERMAIN	150 mm W.M.		HYDRO		150 mm W.M.	WATERMAIN	150 mm W.M.
	HYDRANT			M.T.S.			HYDRANT	
	VALVE			CONCRETE			VALVE	
300 mm L.D.S.	LAND DRAINAGE SEWER	300 mm L.D.S.		ASPHALT		300 mm L.D.S.	LAND DRAINAGE SEWER	300 mm L.D.S.
250 mm W.W.S.	WASTE WATER SEWER	250 mm W.W.S.		PLANING		250 mm W.W.S.	WASTE WATER SEWER	250 mm W.W.S.
	MANHOLE			SIDEWALK			℄ PROFILE	
	CATCH BASIN			PAVING STONES			NORTH/WEST GUTTER	
	CURB INLET			PARTIAL DEPTH REPAIR			SOUTH/EAST GUTTER	
	JUNCTIONS			PROPERTY LINE			NORTH/WEST T/LANE	
	CULVERT			SURVEY BAR			SOUTH/EAST T/LANE	
	GAS			PARAPLEGIC RAMP				

UNDERGROUND STRUCTURES

SUPV. U/G STRUCTURES COMMITTEE — DATE

NOTE:

LOCATION OF UNDERGROUND STRUCTURES AS SHOWN ARE BASED ON THE BEST INFORMATION AVAILABLE. BUT NO GUARANTEE IS GIVEN THAT THE EXISTING UTILITIES ARE SHOWN OR THAT THE GIVEN LOCATIONS ARE EXACT. CONFIRMATION OF EXISTENCE AND EXACT LOCATION OF ALL SERVICES MUST BE OBTAINED FROM THE INDIVIDUAL UTILITIES BEFORE PROCEEDING WITH CONSTRUCTION.

BENCH MARK
848755 – S.E. cor. of St. Mary's Rd. & Dakota St., tblt. on top of 0.5m dia. x 2.4m iron pipe, 1.1m E. of E.L. of St. Mary's Rd. & 1.8m N. of S.L. of Dakota St.

B.M. 62-037
ELEV. 231.811m

NO.	REVISIONS	DATE	BY
2	ISSUED FOR TENDER	03/14/06	DBW
1	ISSUED FOR REVIEW	03/01/05	DBW

DESIGNED BY D.B. WIEBE
DRAWN BY A.J. PORCO
CHECKED BY D.P. KRAHN
APPROVED BY
HOR. SCALE 1 : 250
VERTICAL 1 : 10
DATE 11/15/04

DILLON CONSULTING

RELEASED FOR CONSTRUCTION — DATE

ENGINEER'S SEAL
PROVINCE OF MANITOBA
ORIGINAL STAMPED BY
D.B. WIEBE
03/16/06
Member
22480
REGISTERED PROFESSIONAL ENGINEER

CONSULTANT PROJECT NO. 04-3917-1000

Winnipeg

THE CITY OF WINNIPEG
PUBLIC WORKS DEPARTMENT

ST. MARY'S ROAD

STREET RENEWAL

DUNKIRK DR. TO GREENDELL AVE.
STA. 0+750 TO BISHOP GRANDIN BLVD.

CITY DRAWING NUMBER P-3257-06
SHEET 06 OF 16