






**LEGEND**

-  Parkway Route
-  Trailhead
-  Park/Open Space
-  Distance Markers measured from The Forks

**HILDERMAN  
THOMAS  
FRANK  
CRAM**



Landscape Architecture • Planning  
500-115 Bannatyne Avenue East, Winnipeg, Manitoba R3B 0R3  
tel: 204 944-9907 fax: 204 957-1467

**WINNIPEG PARKWAY SIGNAGE**

Project Title

**Kildonan Parkway Route Plan**

Drawing Title

MB	RGM	1:25,000
Drawn	Approved	Scale

06-048	August 2006	<b>KR-1</b>
Job	Date	Drawing