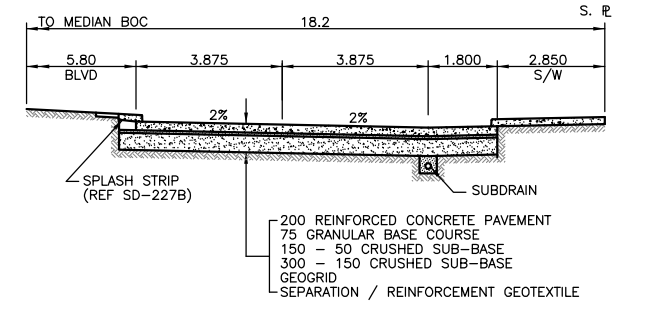


ROAD CROSS SECTION

STA. 3+62 TO STA. 6+00
SCALE: 1:100 METRIC A1
1:200 METRIC A3



ROAD CROSS SECTION

STA. 6+00 TO STA. 6+51
SCALE: 1:100 METRIC A1
1:200 METRIC A3

MATCH LINE
STA 5+20

LIMIT OF CONTRACT
STA 6+51.3



NOTES:

- STATIONING IN CENTER OF CORYDON EASTBOUND LANES UNLESS OTHERWISE NOTED
- EAST PROPERTY LINE OF BOREBANK STREET = STA 1+00.395
- ALL MEASUREMENTS TO BACK OF CURB
- ADJUST MH AND CB RIMS TO NEW GRADES
- PLUG SUBDRAINS AT TERMINAL ENDS
- PLANE REHABILITATION FROM STA 0+80.00 THROUGH 3+62.00

WARNING

IF POWER EQUIPMENT OR EXPLOSIVES ARE TO BE USED FOR EXCAVATION ON THIS PROJECT THE CONTRACTOR MUST:
1) NOTIFY THE GAS COMPANY OF THE PROPOSED LOCATION OF EXCAVATION.
2) TAKE PRECAUTION TO AVOID DAMAGE TO GAS COMPANY INSTALLATIONS.
SEE PROVINCIAL REGULATION 210/72 FOR DETAILS.

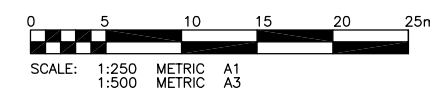
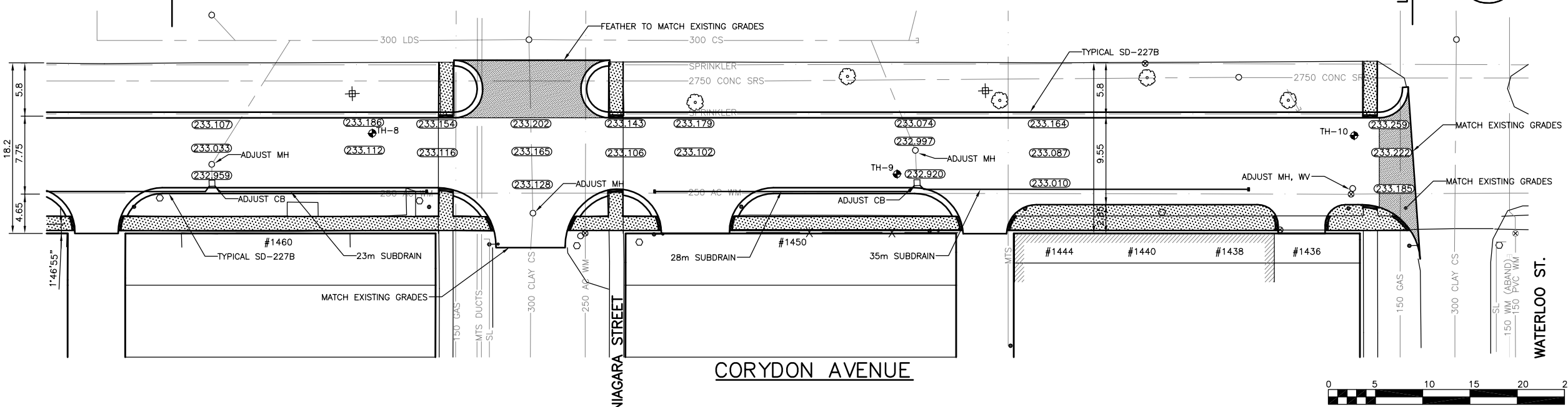
METRIC

WHOLE NUMBERS INDICATE MILLIMETRES
DECIMALIZED NUMBERS INDICATE METRES

GEODETIC MONUMENT PROTECTION

CONTACT WINNIPEG GEOMATICS BRANCH A MINIMUM OF 3 WORKING DAYS PRIOR TO CONSTRUCTION.

QUEUE JOB # 20060325



2006\06-01\07-04\MUN\DWGS\CORYDON\DWG\CORYDON.DWG

150 WM	WATERMAIN	150 WM	CONCRETE	X-X	Q PROFILE
Hydrant	HYDRANT	Hydrant	ASPHALT	North/West Gutter	NORTH/WEST GUTTER
Valve	VALVE	Valve	PLANING	South/East Gutter	SOUTH/EAST GUTTER
300 LDS	LAND DRAINAGE SEWER	300 LDS	SIDEWALK		
250 WWS	WASTE WATER SEWER	250 WWS	CURB RAMPS		
Manhole	MANHOLE	Manhole	PROPERTY LINE		
Catch Basin	CATCH BASIN	Catch Basin	SURVEY BAR		
Curb Inlet	CURB INLET	Curb Inlet	ELEVATION		
Hydro	HYDRO	Hydro			
M.T.S.	M.T.S.	M.T.S.			
Gas	GAS	Gas			
EXISTING	LEGEND-PLAN	PROPOSED	EXISTING	LEGEND-PROFILE	PROPOSED

LOCATION APPROVED UNDERGROUND STRUCTURES

SUPV. U/G STRUCTURES COMMITTEE DATE

NOTE:
LOCATION OF UNDERGROUND STRUCTURES AS SHOWN ARE BASED ON THE BEST INFORMATION AVAILABLE BUT NO GUARANTEE IS GIVEN THAT ALL EXISTING UTILITIES ARE SHOWN OR THAT THE GIVEN LOCATIONS ARE EXACT. CONFIRMATION OF EXISTENCE AND EXACT LOCATION OF ALL SERVICES MUST BE OBTAINED FROM THE INDIVIDUAL UTILITIES BEFORE PROCEEDING WITH CONSTRUCTION.

B.M.	51-026	S.W. COR. CORYDON AVE. & BOREBANK ST.
ELEV.	234.152	BRASS PLUG IN 4.5m PILE 2.5m E. OF W.L. OF BOREBANK ST. & 0.7m S. OF CORYDON AVE.

KGS GROUP CONSULTING ENGINEERS & PROJECT MANAGERS

WINNIPEG (204) 896-1209
THUNDER BAY (807) 345-2233

DESIGNED BY: CR
CHECKED BY: RJH

DRAWN BY: CR
APPROVED BY:

HOR. SCALE: 1:250
VERTICAL: 1:50

ISSUED FOR TENDER: 16/06/06
DATE: DD/MM/YY

ENGINEER'S SEAL

PROVINCE OF MANITOBA
M.C. ROWBOTHAM
Member 22676
REGISTERED PROFESSIONAL ENGINEER

CONSULTANT DRAWING NO.
06-107-04_04

THE CITY OF WINNIPEG
PUBLIC WORKS DEPARTMENT
ENGINEERING SERVICES DIVISION

PROJECT TITLE
CORYDON AVENUE EASTBOUND STREET RECONSTRUCTION

QUEENSTON ST. TO WATERLOO ST.
STA 5+20 TO STA 6+52

SHEET 04 OF 04
COMPUTER FILE NAME: CORYDON.DWG
CITY DRAWING NUMBER: P-3261-04