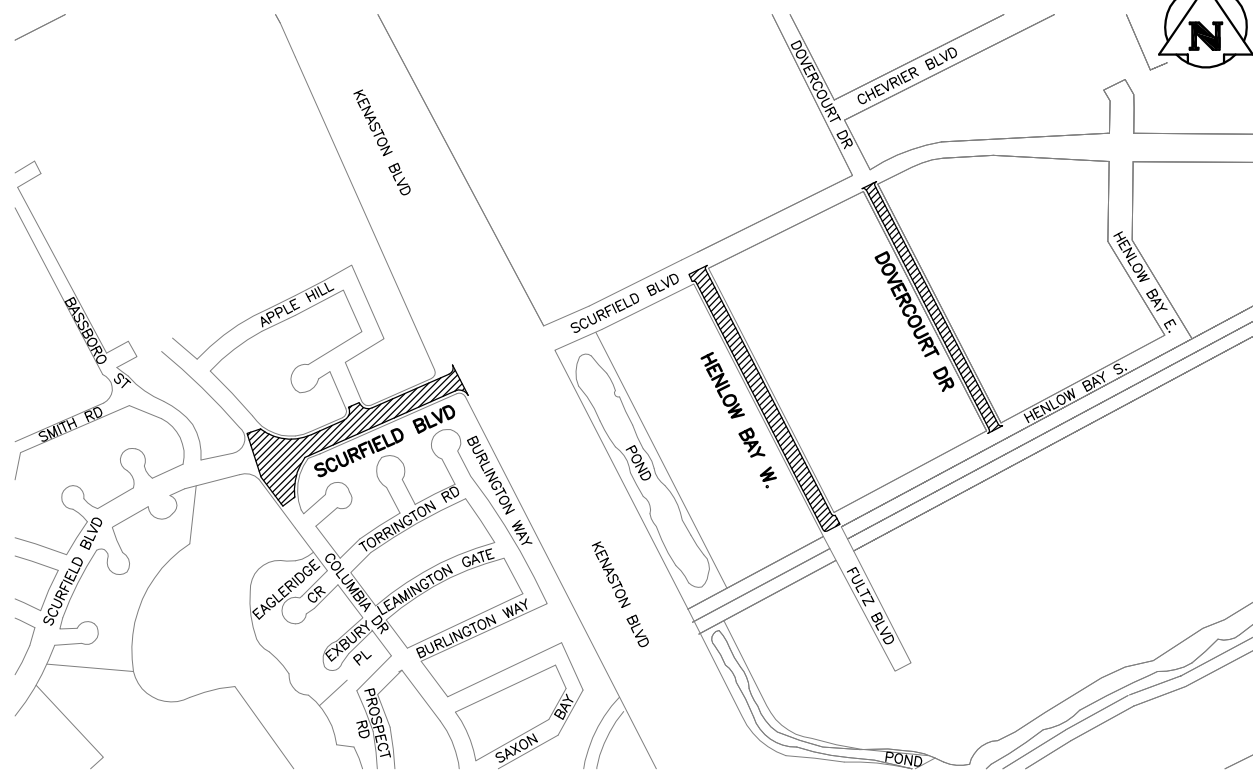


A LODGE AVE - DAVIDSON ST TO SHARP BLVD

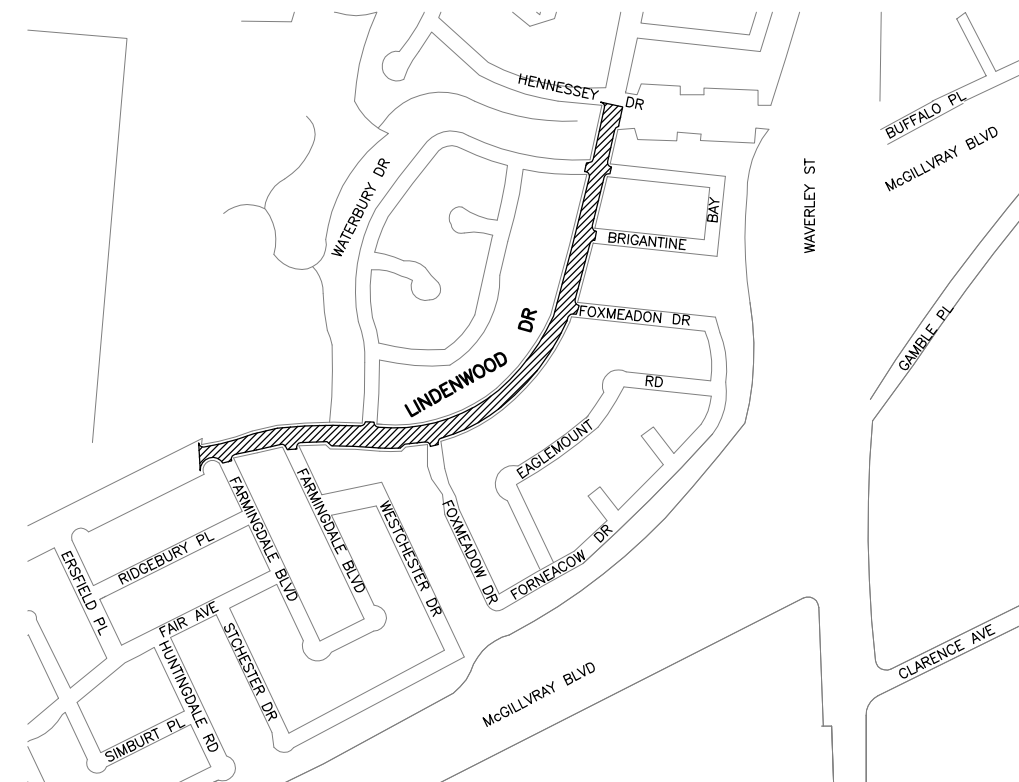


B PARK BLVD - PARK PL EAST TO WEST TAYLOR BLVD



C SCURFIELD BLVD - COLUMBIA DR TO KENASTON BLVD

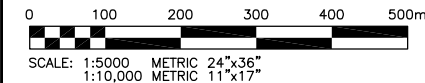
D HENLOW BAY WEST - SCURFIELD BLVD TO HENLOW BAY
DOVERCOURT DR - SCURFIELD BLVD TO HENLOW BAY



E LINDENWOOD DR - FARMINGDALE BLVD TO HENNESSEY DR



LEGEND
AREA OF NEW OVERLAY



08/06/06	ISSUED FOR TENDER	RJH
NO. D / M / Y	DESCRIPTION	BY

REVISIONS / ISSUE	
A	A. SECTION LETTER OR DETAIL NUMBER IS DRAWN
B	B. DRAWING WHERE SECTION OR DETAIL WAS INDICATED
-	- SECTION OR DETAIL SHOWN ON SAME DRAWING

KGS GROUP CONSULTING ENGINEERS & PROJECT MANAGERS
 WINNIPEG (204) 896-1209
 THUNDER BAY (807) 345-2233

CLIENT: **THE CITY OF WINNIPEG**
 PUBLIC WORKS DEPARTMENT
 STREET MAINTENANCE DIVISION

PROJECT: **2006 THIN BITUMINOUS OVERLAY (T.B.O.) PROGRAM**

DWG. DESCRIPTION: **LODGE AVE, PARK BLVD, SCURFIELD BLVD, HENLOW BAY W, DOVERCOURT DR & LINDENWOOD DR**

ENG. STAMP	DESIGNED BY: BM	DRAWN BY: DW
	CHECKED:	CHECKED:
APPROVED:	SCALE: AS NOTED	DATE: MAY/2006
	KGS DWG. NO. 06-0107-09	01

CLIENT DWG. NO. 0001 REV: 0