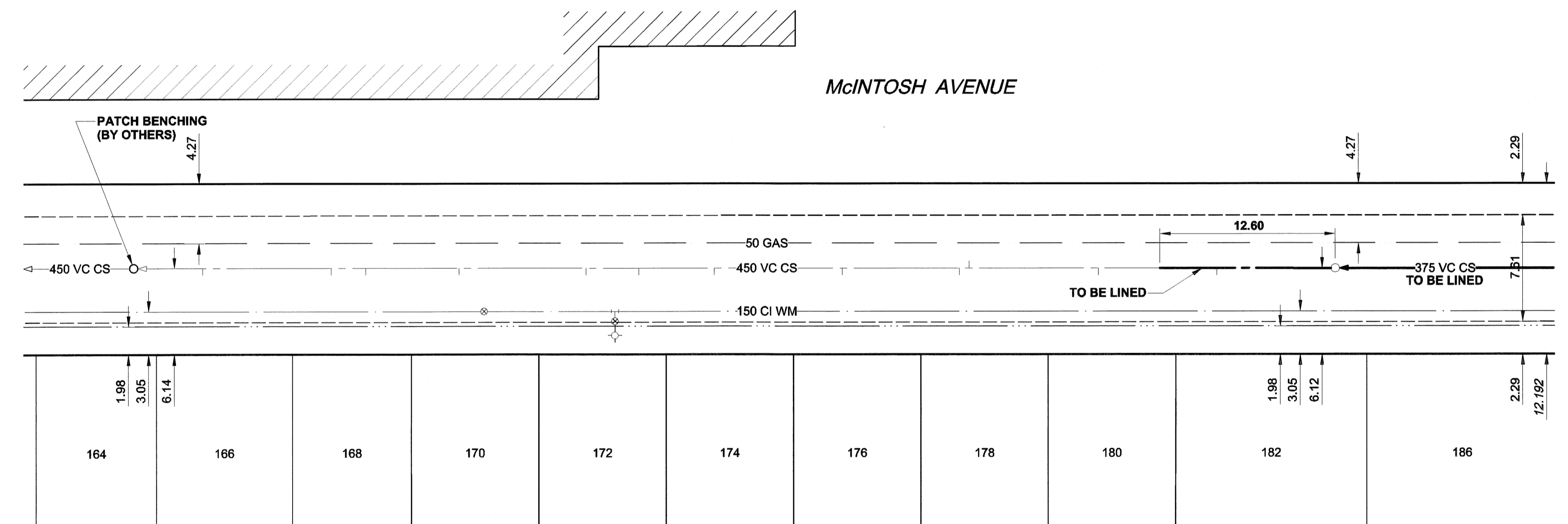
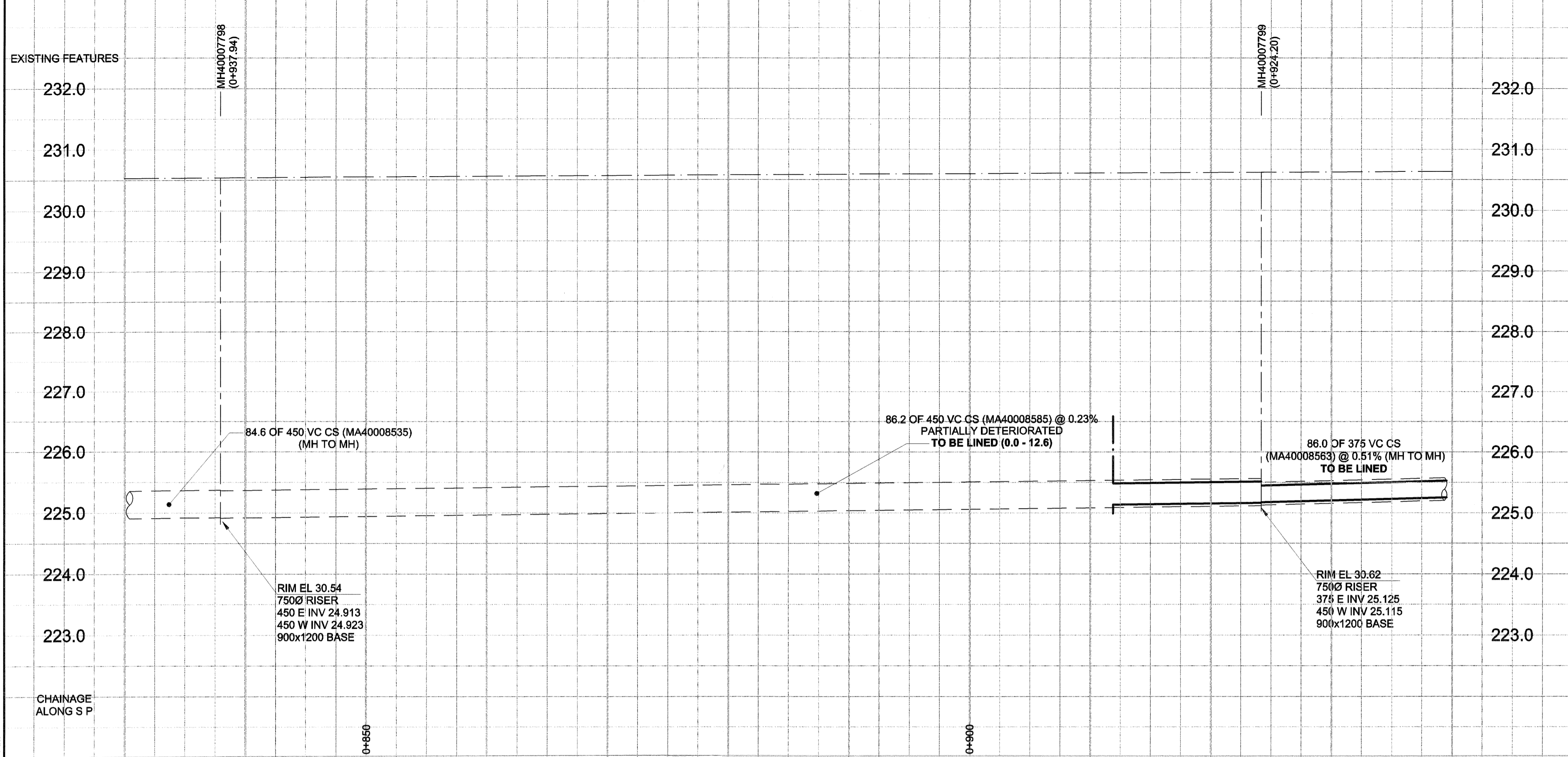


D SIZE 22" x 34" (56mm x 86mm)

PLOT: 06/07/07 8:07:17 AM

UMA FILE NAME: D265-207-01\_01-C-1013\_RX.dwg Saved By: kberard



**SEWER JUNCTION INFORMATION\***

REF. MH	DIST FROM REF. MH	CLOCK AT	SIZE
MH40007799	8.50	1500	11
MH40007799	17.00	1500	11
MH40007799	26.30	1500	01
MH40007799	27.00	1500	11
MH40007799	35.40	1500	11
MH40007799	44.60	1500	11
MH40007799	50.00	1500	11
MH40007799	53.80	1500	11
MH40007799	62.90	1500	11
MH40007799	68.60	1500	11
MH40007799	72.10	1500	11
MH40007799	81.30	1500	11

\*JUNCTION LOCATION FROM VIDEO INSPECTION

FOR FUTHER INFO  
SEE DWG 05833

EXISTING	LEGEND - PLAN	NEW	EXISTING	LEGEND - PLAN	NEW	EXISTING	LEGEND - PROFILE	NEW
150 WM	WATERMAIN	150 WM	CURB STOP	REDUCER	150 WM	WATERMAIN	150 WM	WATERMAIN
300 LDS	LAND DRAINAGE SEWER	300 LDS	VALVE	COUPLING	300 LDS	LAND DRAINAGE SEWER	300 LDS	LAND DRAINAGE SEWER
250 WWS	WASTE WATER SEWER	250 WWS	MANHOLE	ANODE	250 WWS	WASTE WATER SEWER	250 WWS	WASTE WATER SEWER
	MANHOLE		CATCH BASIN	HYDRO		MANHOLE		MANHOLE
	CATCH BASIN		CURB INLET	MTS		CATCH BASIN		CATCH BASIN
	CURB INLET		CULVERT	GAS		CURB INLET		CURB INLET
	CULVERT		PIPE ABANDONMENTS	TESTHOLE		CULVERT		CULVERT
	PIPE ABANDONMENTS		SURVEY BAR	LAMP STANDARD		PIPE ABANDONMENTS		PIPE ABANDONMENTS
	SURVEY BAR			TREE		SURVEY BAR		SURVEY BAR

**LOCATION APPROVED**  
UNDERGROUND STRUCTURES

SUPR. U/G STRUCTURES COMMITTEE DATE

**NOTE:**  
LOCATION OF UNDERGROUND STRUCTURES AS SHOWN ARE BASED ON THE BEST INFORMATION AVAILABLE. BUT NO GUARANTEE IS GIVEN THAT ALL EXISTING UTILITIES ARE SHOWN OR THAT THE GIVEN LOCATIONS ARE EXACT. CONFIRMATION OF EXISTENCE AND EXACT LOCATION OF ALL SERVICES MUST BE OBTAINED FROM THE INDIVIDUAL UTILITIES BEFORE PROCEEDING WITH CONSTRUCTION.


NO.	REVISIONS	DATE	BY
0	ISSUED FOR CONSTRUCTION	06/07/06	KMB

UMA | AECOM

© 2006 UMA ENGINEERING LTD. ALL RIGHTS RESERVED.

DESIGNED BY: MJR  
DRAWN BY: KMB  
HOR. SCALE: 1:250  
VERT. SCALE: [blank]  
DATE: 06/07/07

CHECKED BY: [Signature]  
APPROVED BY: [Signature]  
RELEASED FOR CONSTRUCTION: [Signature]  
DATE: Jul 27/06



**THE CITY OF WINNIPEG**  
WATER AND WASTE DEPARTMENT

**2006 COMBINED SEWER RENEWALS BY CIPP LINING**

McINTOSH AVENUE  
1ST MH W OF BRAZIER STREET  
TO 2ND MH W OF BRAZIER STREET

SHEET 23 OF 28  
CITY DRAWING NUMBER 05832  
REV 0

BID OPPORTUNITY NO. 273-2006