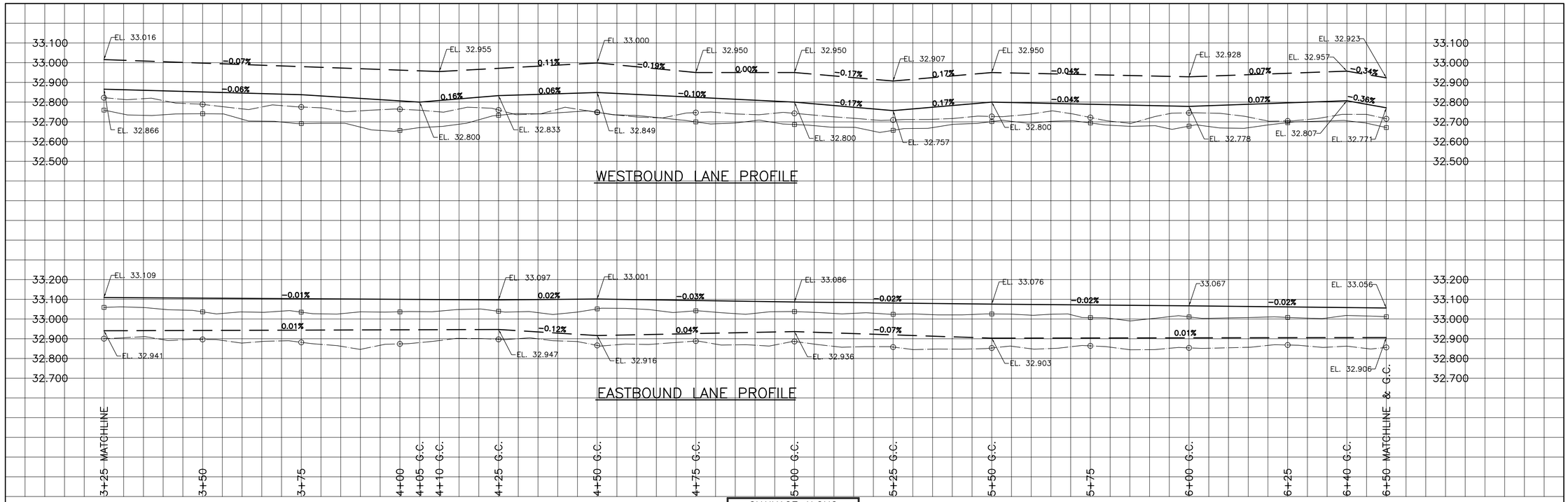

NOTES:

1. REMOVE EX. BARRIER CURB, INSTALL NEW 600mm SPLASH STRIP WITH 150mm INTEGRAL BARRIER CURB
2. FINAL CURB REVEAL TO BE 150mm
3. EXISTING GRANULAR SHOULDERS TO BE EXCAVATED AND RENEW WITH 150mm GRANULAR BASE AND 75mm ASPHALT AS DIRECTED
4. EXISTING ASPHALT TO BE PLANED AS DIRECTED NOT ALL AREAS WILL REQUIRE PLANING
5. ASPHALT OVERLAY MINIMUM THICKNESS 100mm OR AS DIRECTED.
6. CONCRETE JOINT REPAIRS AS DIRECTED.
7. RENEW EXISTING BULLNOSES AS DIRECTED

TYPICAL ROAD CROSS SECTION
N.T.S.

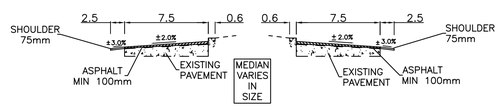

CHANCELLOR MATHESON DR

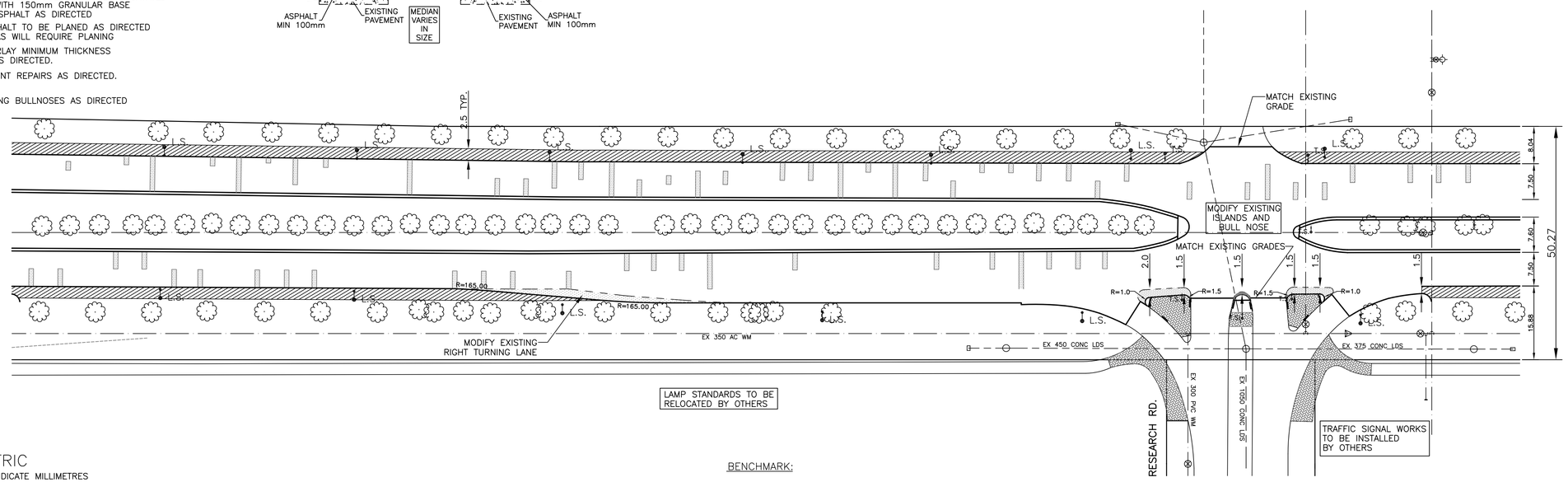

METRIC
WHOLE NUMBERS INDICATE MILLIMETRES
DECIMALIZED NUMBERS INDICATE METRES

BENCHMARK:

APEGM
Certificate of Authorization
SEG Engineering Inc.
No. 252 Expiry: April 30, 2007

EXISTING	LEGEND – PLAN	PROPOSED	EXISTING	LEGEND – PLAN	PROPOSED	EXISTING	LEGEND – PROFILE	PROPOSED
	WATERMAIN			HYDRO		150mm W.M.	WATERMAIN	150mm W.M.
	HYDRANT			M.T.S.			VALVE	
	VALVE			CONCRETE		300mm L.D.S.	LAND DRAINAGE SEWER	300mm L.D.S.
	LAND DRAINAGE SEWER			ASPHALT		250mm W.W.S.	WASTE WATER SEWER	250mm W.W.S.
	WASTE WATER SEWER			PROPERTY LINE			CENTERLINE	
	MANHOLE			SURVEY BAR			NORTH & WEST GUTTER	
	CATCH BASIN			CURB STOP			SOUTH & EAST GUTTER	
	CURB INLET			C.B. LEAD				
	JUNCTIONS			SIDEWALK				
	CULVERT			SIDEWALK RAMP				
	GAS		32.55	ELEVATIONS	32.550			

LOCATION APPROVED
UNDERGROUND STRUCTURES

SUPV. U/G STRUCTURES COMMITTEE DATE

NOTE:

LOCATION OF UNDERGROUND STRUCTURES AS SHOWN ARE BASED ON THE BEST INFORMATION AVAILABLE BUT NO GUARANTEE IS GIVEN THAT ALL EXISTING UTILITIES ARE SHOWN OR THAT THE GIVEN LOCATIONS ARE EXACT. CONFIRMATION OF EXISTENCE AND EXACT LOCATION OF ALL SERVICES MUST BE OBTAINED FROM THE INDIVIDUAL UTILITIES BEFORE PROCEEDING WITH CONSTRUCTION.

B.M.
ELEV.

NO.	REVISIONS	DATE	BY

SEG ENGINEERING INC.
ENGINEERING
200 TACHE AVENUE
WINNIPEG, MANITOBA
(204)-233-2113

DESIGNED BY	R.H.	CHECKED BY	S.M.
DRAWN BY	R.H.	APPROVED BY	S.M
HOR. SCALE:	1:500	RELEASED FOR CONSTRUCTION	
VERT. SCALE:	1:10		
DATE	APRIL 2006	DATE	

ENGINEERS SEAL
PROVINCE OF MANITOBA
I. G. McKINNON
REGISTERED PROFESSIONAL ENGINEER

CONSULTANT DRAWING NO.
063-042-02

Winnipeg
THE CITY OF WINNIPEG
PUBLIC WORKS DEPARTMENT

2006 REGIONAL STREETS
CHANCELLOR MATHESON DRIVE
FROM STATION 3+25.00
TO STATION 6+50.00

CITY DRAWING NO. P-3267-02
SHEET 2 OF 5
266-2006