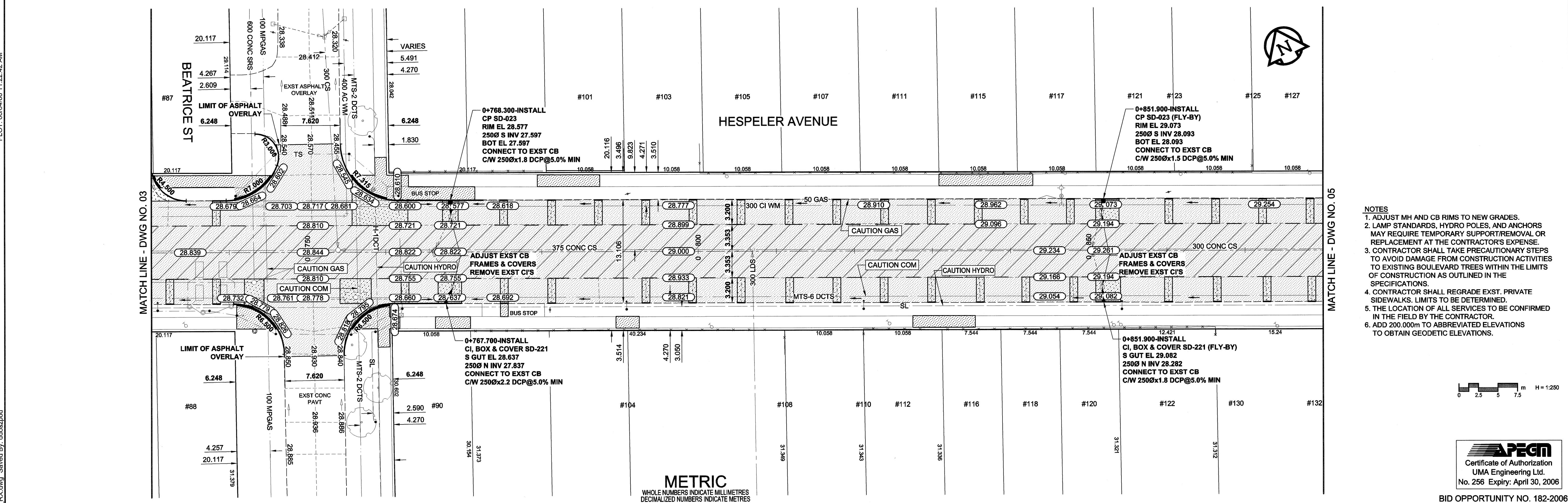
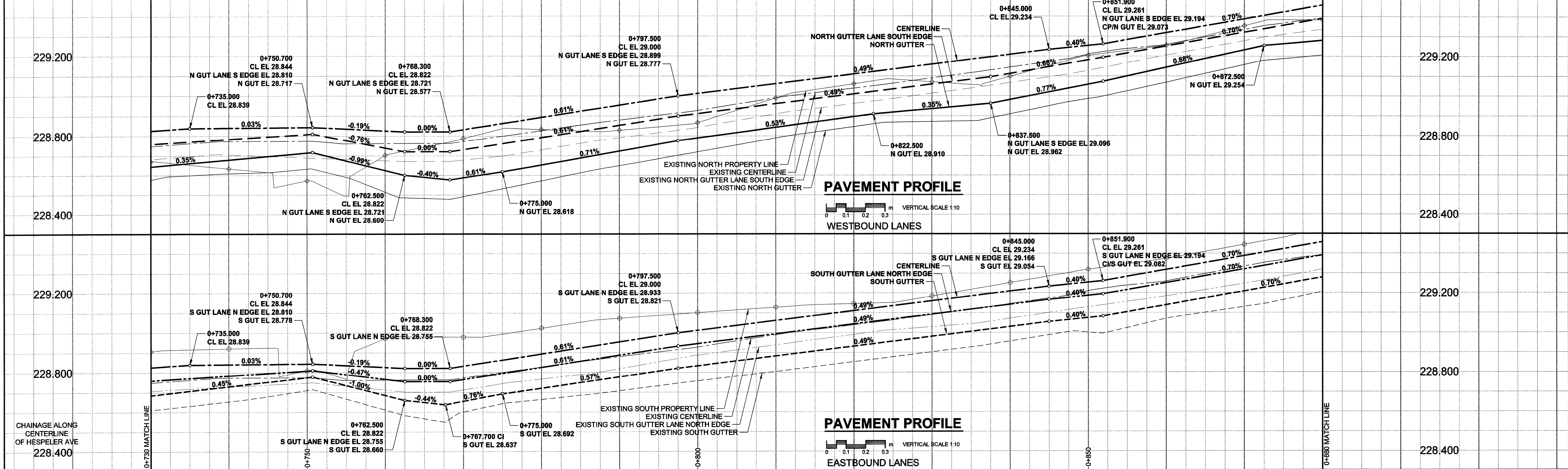
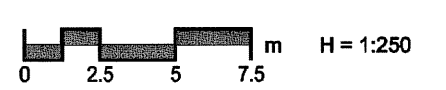


A1 SIZE 23.4" x 33.1" (594mm x 841mm)



- NOTES
1. ADJUST MH AND CB RIMS TO NEW GRADES.
  2. LAMP STANDARDS, HYDRO POLES, AND ANCHORS MAY REQUIRE TEMPORARY SUPPORT/REMOVAL OR REPLACEMENT AT THE CONTRACTOR'S EXPENSE.
  3. CONTRACTOR SHALL TAKE PRECAUTIONARY STEPS TO AVOID DAMAGE FROM CONSTRUCTION ACTIVITIES TO EXISTING BOULEVARD TREES WITHIN THE LIMITS OF CONSTRUCTION AS OUTLINED IN THE SPECIFICATIONS.
  4. CONTRACTOR SHALL REGRADE EXST. PRIVATE SIDEWALKS. LIMITS TO BE DETERMINED.
  5. THE LOCATION OF ALL SERVICES TO BE CONFIRMED IN THE FIELD BY THE CONTRACTOR.
  6. ADD 200.000m TO ABBREVIATED ELEVATIONS TO OBTAIN GEODETIC ELEVATIONS.



**APEGM**  
 Certificate of Authorization  
 UMA Engineering Ltd.  
 No. 256 Expiry: April 30, 2006

BID OPPORTUNITY NO. 182-2006

NATURAL GAS	○	MANHOLE	●
COMMUNICATION	□	CATCH BASIN / CATCH PIT	■
HYDRO	△	CURB INLET WITH BOX	▲
CATV	⊕	TREE	⊙
TRAFFIC SIGNALS/PIT	⊕	TEST HOLE	⊕
LAND DRAINAGE SEWER	—	PROPERTY LINE	—
SANITARY/COMBINED SEWER	—	SURVEY BAR	—
SSP/DCP	—	FENCE	—
WATERMAIN	—	BOC/EOPAVT	—
SUBDRAIN	—	ELEVATION	33.000
DITCH	—	TRAFFIC SIGN	33.100
EXISTING	LEGEND - PLAN	NEW	EXISTING

**LOCATION APPROVED**  
 UNDERGROUND STRUCTURES

DATE

NOTE:  
 LOCATION OF UNDERGROUND STRUCTURES AS SHOWN ARE BASED ON THE BEST INFORMATION AVAILABLE. BUT NO GUARANTEE IS GIVEN THAT ALL EXISTING UTILITIES ARE SHOWN OR THAT THE GIVEN LOCATIONS ARE EXACT. CONFIRMATION OF EXISTENCE AND EXACT LOCATION OF ALL SERVICES MUST BE OBTAINED FROM THE INDIVIDUAL UTILITIES BEFORE PROCEEDING WITH CONSTRUCTION.

BM 26-030	ELEV 231.995m
DESIGNED BY	WRJ
CHECKED BY	RPS
DRAWN BY	DID
APPROVED BY	BWB
HOR. SCALE	AS SHOWN
VERT. SCALE	1:250
DATE	08/04/10
ISSUED FOR CONSTRUCTION	09/04/10
NO. REVISIONS	YYMMDD BY

UMA | AECOM

© 2006 UMA ENGINEERING LTD. ALL RIGHTS RESERVED.

PROFESSIONAL'S SEAL

PROVINCE OF MANITOBA

R. P. BRUCE

CONSULTANT DRAWING NO. 0265-380-00\_01-CT1004\_RX

**THE CITY OF WINNIPEG**  
 PUBLIC WORKS DEPARTMENT  
 ENGINEERING DIVISION

**HESPELER AVENUE**  
 GLENWOOD CRESCENT TO  
 HENDERSON HIGHWAY  
 STREET RENEWAL  
 HORIZONTAL AND VERTICAL ALIGNMENT  
 FROM STA 0+730 TO STA 0+880

CITY DRAWING NUMBER P-3264-04

SHEET 4 OF 5

DRAWING No. 04

REV 0

PLOT: 06/04/06 11:22:42 AM

UMA FILE NAME: 0265-380-00\_01-CT1004\_RX.dwg Saved By: cdcoszpod