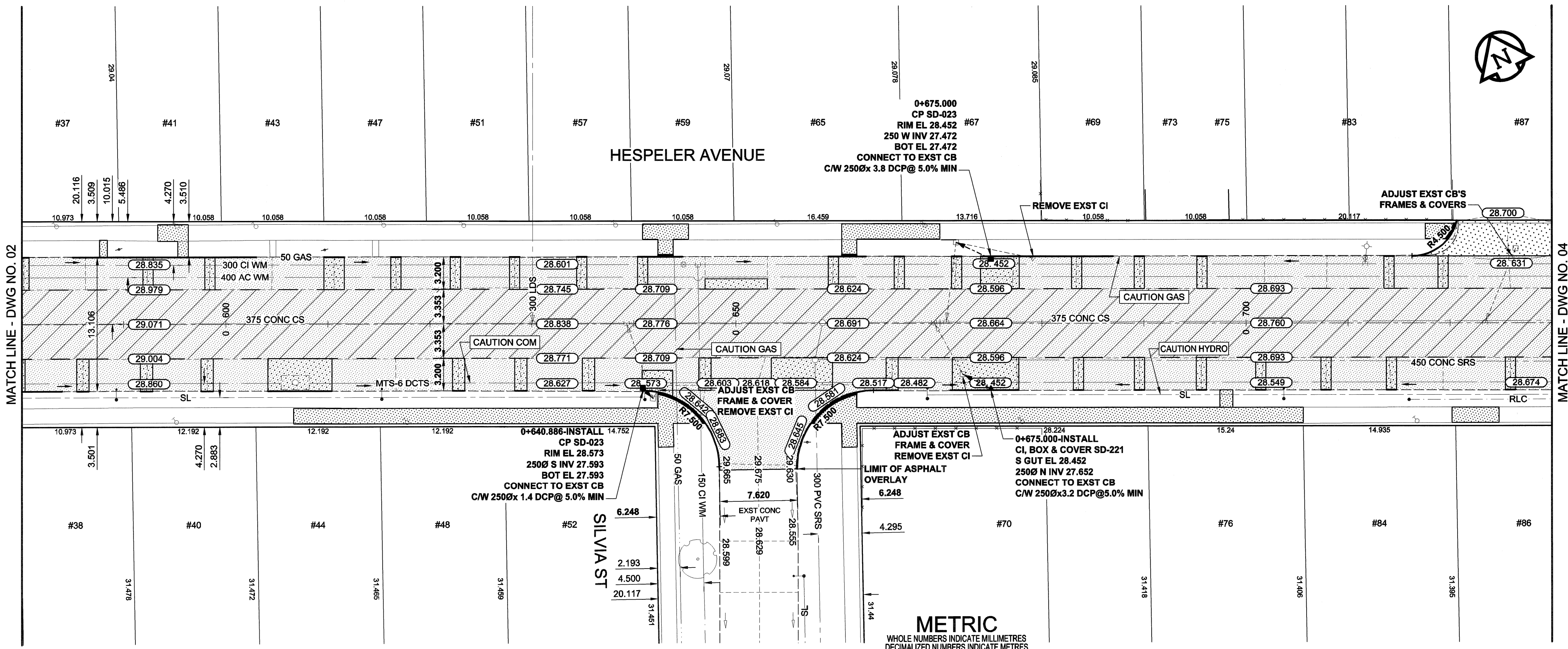
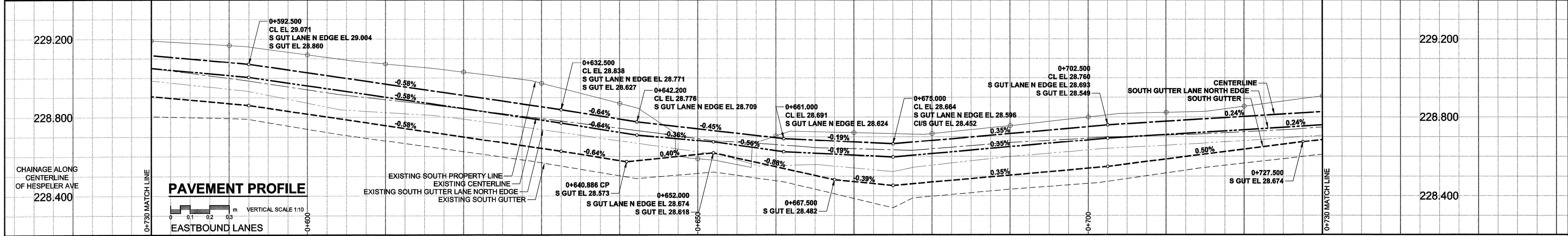




A1 SIZE 23.4" x 33.1" (594mm x 841mm)



- NOTES
1. ADJUST MH AND CB RIMS TO NEW GRADES.
  2. LAMP STANDARDS, HYDRO POLES, AND ANCHORS MAY REQUIRE TEMPORARY SUPPORT/REMOVAL OR REPLACEMENT AT THE CONTRACTOR'S EXPENSE.
  3. CONTRACTOR SHALL TAKE PRECAUTIONARY STEPS TO AVOID DAMAGE FROM CONSTRUCTION ACTIVITIES TO EXISTING BOULEVARD TREES WITHIN THE LIMITS OF CONSTRUCTION AS OUTLINED IN THE SPECIFICATIONS.
  4. CONTRACTOR SHALL REGRADE EXST. PRIVATE SIDEWALKS. LIMITS TO BE DETERMINED.
  5. THE LOCATION OF ALL SERVICES TO BE CONFIRMED IN THE FIELD BY THE CONTRACTOR.
  6. ADD 200.000m TO ABBREVIATED ELEVATIONS TO OBTAIN GEODETIC ELEVATIONS.




BID OPPORTUNITY NO. 182-2006

NATURAL GAS	○	MANHOLE	●
COMMUNICATION	□	CATCH BASIN / CATCH PIT	■
HYDRO	△	CURB INLET WITH BOX	▲
CATV	⊙	TREE	⊕
TRAFFIC SIGNALS/PIT	⊕	TEST HOLE	⊕
LAND DRAINAGE SEWER	—	PROPERTY LINE	—
SANITARY/COMBINED SEWER	—	SURVEY BAR	—
SSP/DCP	—	FENCE	—
WATERMAIN	—	BOC/EOPAVT	—
SUBDRAIN	—	ELEVATION	33.000
DITCH	—	TRAFFIC SIGN	33.100
EXISTING	LEGEND - PLAN	NEW	EXISTING

CONCRETE PAVEMENT	▨
ASPHALT PAVEMENT	▨
CONC. SIDEWALK/MEDIAN	▨
PAVING STONE	▨
TOPSOIL & SOD	▨
GRAVEL	▨
RAMP CURB	▨
REMOVAL	▨
PLANING	▨
EXISTING	LEGEND - PLAN
NEW	LEGEND - PLAN

LOCATION APPROVED	DATE
UNDERGROUND STRUCTURES	COMMITTEE
SUPR. U/G STRUCTURES	DATE
AS SHOWN ARE BASED ON THE BEST INFORMATION AVAILABLE. BUT NO GUARANTEE IS GIVEN THAT ALL EXISTING UTILITIES ARE SHOWN OR THAT THE GIVEN LOCATIONS ARE EXACT. CONFIRMATION OF EXISTENCE AND EXACT LOCATION OF ALL SERVICES MUST BE OBTAINED FROM THE INDIVIDUAL UTILITIES BEFORE PROCEEDING WITH CONSTRUCTION.	
BM 26.030	ELEV 231.995m
NO. REVISIONS	BY
0	ISSUED FOR CONSTRUCTION 06/04/10 DID
1	REVISIONS 11/AMDD BY

DESIGNED BY	WRJ	CHECKED BY	FRS
DRAWN BY	DID	APPROVED BY	BUB
HOR. SCALE	1:250	RELEASED FOR CONSTRUCTION	DATE APRIL 6/2006
VERT. SCALE	1:10		
DATE	08/04/10		



**UMA | AECOM**

© 2006 UMA ENGINEERING LTD. ALL RIGHTS RESERVED.

**THE CITY OF WINNIPEG**  
PUBLIC WORKS DEPARTMENT  
ENGINEERING DIVISION

**HESPELER AVENUE**  
GLENWOOD CRESCENT TO  
HENDERSON HIGHWAY  
STREET RENEWAL  
HORIZONTAL AND VERTICAL ALIGNMENT  
FROM STA 0+580 TO STA 0+730

CITY DRAWING NUMBER P-3264-03  
SHEET 3 OF 5  
DRAWING No. 03  
REV 0

PLOT: 06/04/06 11:15:02 AM

UMA FILE NAME: 0265-380-00\_01-CT1003\_RX.dwg Saved By: didozspod