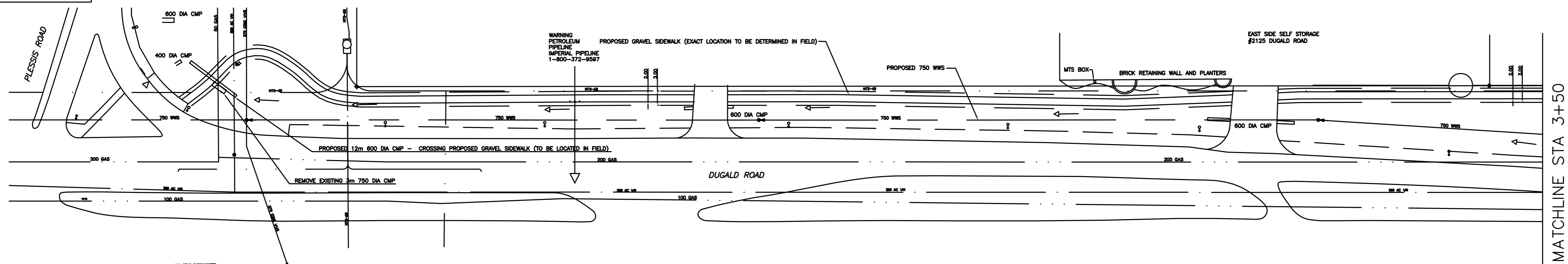

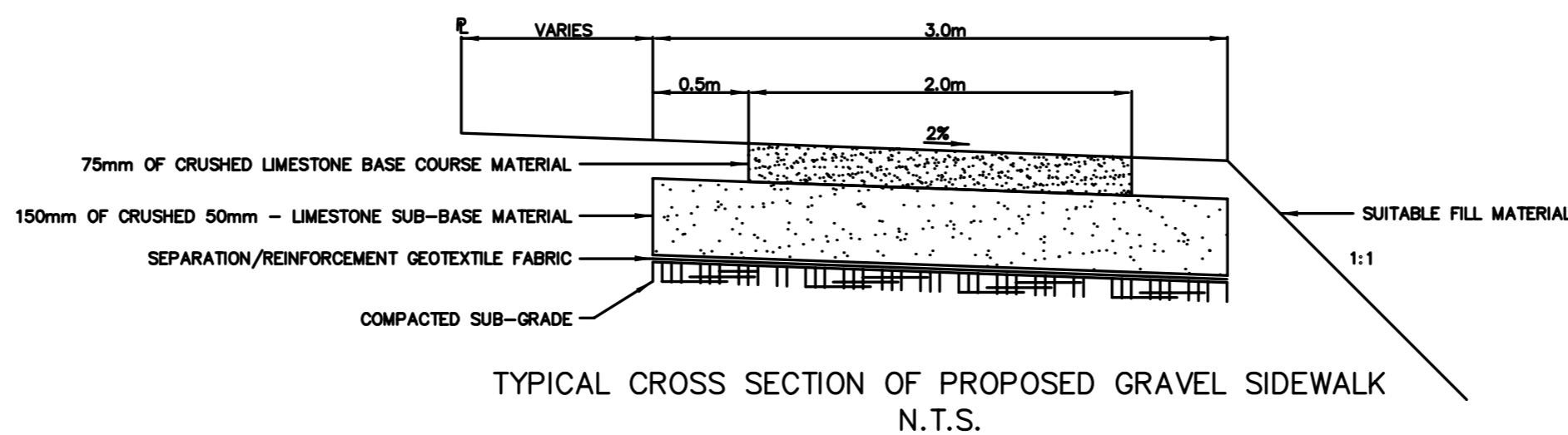


ALL CHAINAGES ARE MEASURED ALONG THE GUTTER LINE OF DUGALD ROAD

- CONSTRUCTION NOTES**
- 1) CURB REPLACEMENT AS DIRECTED BY THE CONTRACT ADMINISTRATOR
 - 2) ALL STREET RADIUS CURBS UNDER 15M RADIUS SHALL BE REPLACED AS MODIFIED OR AS DIRECTED BY THE CONTRACT ADMINISTRATOR
 - 3) PAVEMENT REPAIRS SHOWN ARE ONLY A REPRESENTATIVE SAMPLE OF THE TENDERED QUANTITIES
 - 4) ASPHALT TIE-INS ON APPROACHES TO BE DETERMINED IN THE FIELD BY THE CONTRACT ADMINISTRATOR.
 - 5) ALL BULLNOSES TO HAVE SLOPED FACE.



WARNING

IF POWER EQUIPMENT OR EXPLOSIVES ARE TO BE USED FOR EXCAVATION ON THIS PROJECT THE CONTRACTOR MUST:

- 1) OBTAIN CLEARANCE FROM THE GAS UTILITY PRIOR TO EXCAVATION.
- 2) TAKE PRECAUTION TO AVOID DAMAGE TO GAS UTILITY INSTALLATIONS.

SEE PROVINCIAL REGULATION 210/72 FOR DETAILS

WHOLE NUMBERS INDICATE MILLIMETRES
DECIMALIZED NUMBERS INDICATE METRES

BID OPPURTUNITY NO. 13-2006

| 150 mm WM | WATERMAIN | 150 mm WM | HYDRO | 150 mm WM | WATERMAIN |
|-----------|------------------------|-----------|------------------------|-----------|---------------------------|
| ⊕ | HYDRANT | ⊕ | MTS | ⊕ | HYDRANT |
| ⊙ | VALVE | ⊙ | GAS | ⊕ | VALVE |
| ⊕ | CURB STOP | ⊕ | SHOULDER | ⊕ | SEWER |
| | | | LIMIT OF ASPHALT | ⊕ | GRAVEL SIDEWALK |
| ○ | MANHOLE | ● | GRAVEL SIDEWALK | ⊕ | PROPERTY LINE |
| □ | CATCH BASIN | ■ | ELEVATIONS | [31.000] | DITCH |
| △ | CURB INLET | ▲ | PROPERTY LINE | | |
| ☆ | WOOD POLES | ⊕ | SURVEY BAR | | |
| ○ | LAMP STANDARD | ⊕ | RAMP CURB | | |
| ○ | EXISTING LEGEND - PLAN | ○ | PROPOSED LEGEND - PLAN | ○ | PROPOSED LEGEND - PROFILE |

LOCATION APPROVED UNDERGROUND STRUCTURES

SUPR. U/G STRUCTURES DATE

NOTE: LOCATION OF UNDERGROUND STRUCTURES AS SHOWN ARE BASED ON THE BEST INFORMATION AVAILABLE, BUT NO GUARANTEE IS GIVEN THAT ALL EXISTING UTILITIES ARE SHOWN OR THAT THE GIVEN LOCATIONS ARE EXACT. CONFIRMATION OF EXISTENCE AND EXACT LOCATION OF ALL SERVICES MUST BE OBTAINED FROM THE INDIVIDUAL UTILITIES BEFORE PROCEEDING WITH CONSTRUCTION.

| NO. | REVISIONS | DATE | BY |
|-----|-----------|------|----|
| | | | |
| | | | |

**ENGINEERING DIVISION
TECHNOLOGY SERVICES BRANCH
106 - 1155 PACIFIC AVE**

DESIGNED BY A.P. CHECKED BY B.K.
DRAWN BY A.P. APPROVED BY L.P.D.

HOR. SCALE: 1 : 500
VERTICAL: 1 : 50

DATE 06/01/30

ENGINEER'S SEAL
PROVINCE OF MANITOBA
L.P. DEANE
REGISTERED ENGINEER

ORIGINAL SIGNED BY
L.P.D. FEB 02/06

THE CITY OF WINNIPEG
PUBLIC WORKS DEPARTMENT

**PROPOSED DUGALD ROAD
GRAVEL SIDEWALK**

FROM PLESSIS ROAD TO BORDEN AVENUE
FROM STA. 0+50 TO STA. 3+50

CITY DRAWING NUMBER SE-06-01
SHEET 1 OF 6

1