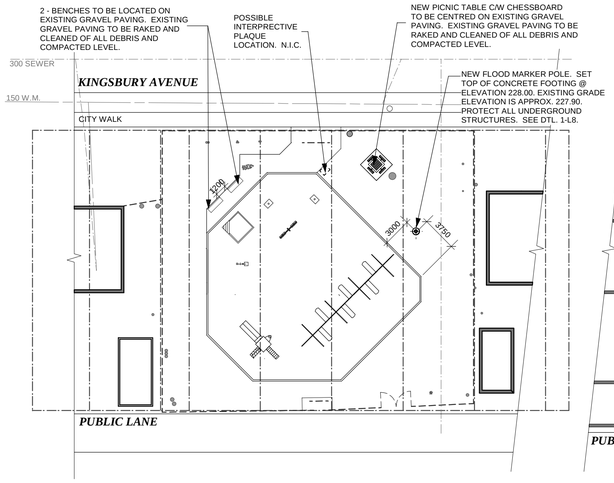

1 L5 KINGSBURY TOT LOT SITE PLAN
Scale: 1:300

N SCALE 0 5 10 15 METRES

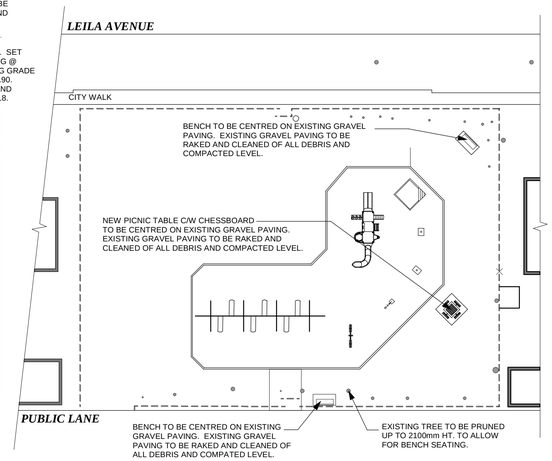

2 L5 LEILA TOT LOT SITE PLAN
Scale: 1:300

N SCALE 0 5 10 15 METRES

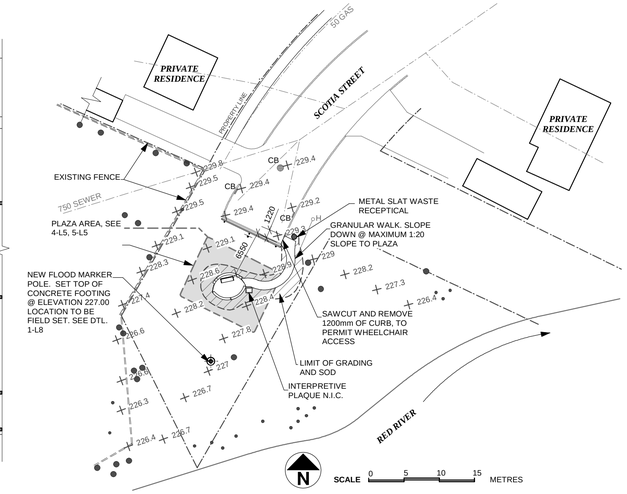

N SCALE 0 5 10 15 METRES

3 L5 SCOTIA STREET END PLAZA - SITE PLAN
Scale: 1:400

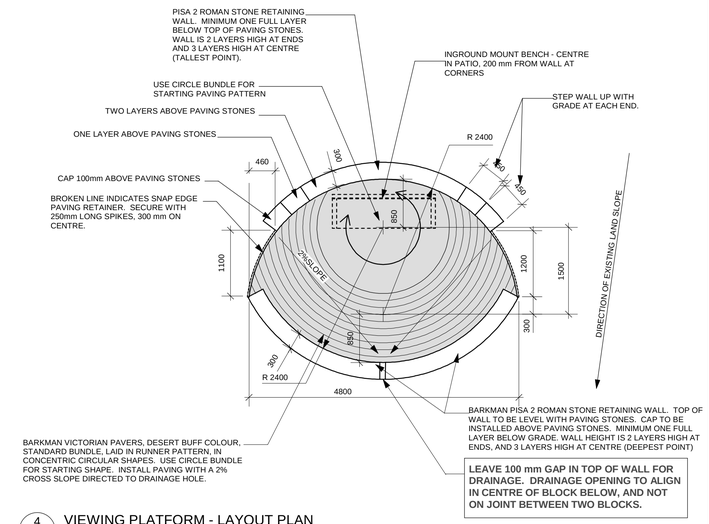

LEAVE 100 mm GAP IN TOP OF WALL FOR DRAINAGE. DRAINAGE OPENING TO ALIGN IN CENTRE OF BLOCK BELOW, AND NOT ON JOINT BETWEEN TWO BLOCKS.

4 L5 VIEWING PLATFORM - LAYOUT PLAN
Scale: 1:50

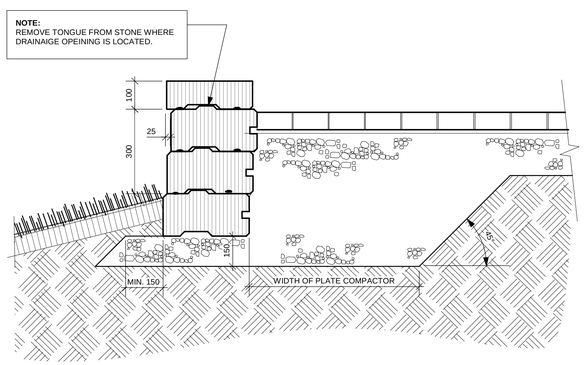

6 L5 VIEWING PLATFORM - LOWER WALL SECTION
Scale: 1:10

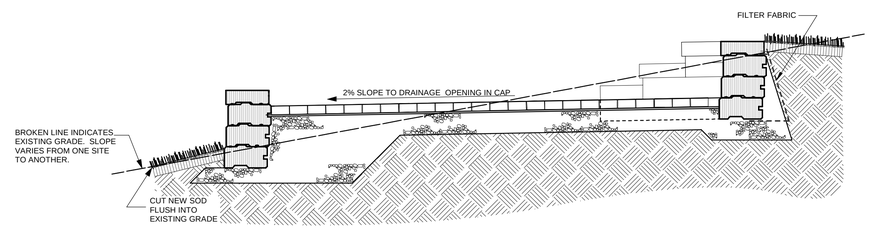

8 L5 VIEWING PLATFORM - CROSS SECTION
Scale: 1:20

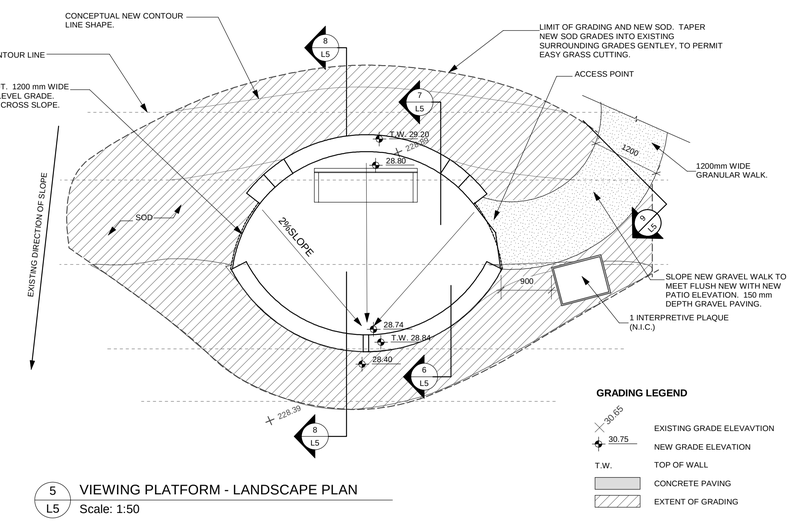

5 L5 VIEWING PLATFORM - LANDSCAPE PLAN
Scale: 1:50

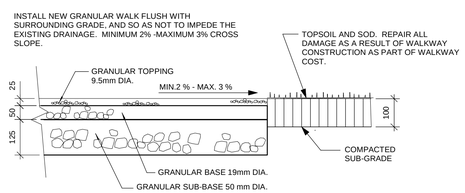

9 L5 GRAVEL WALKWAY SECTION
Scale: 1:10

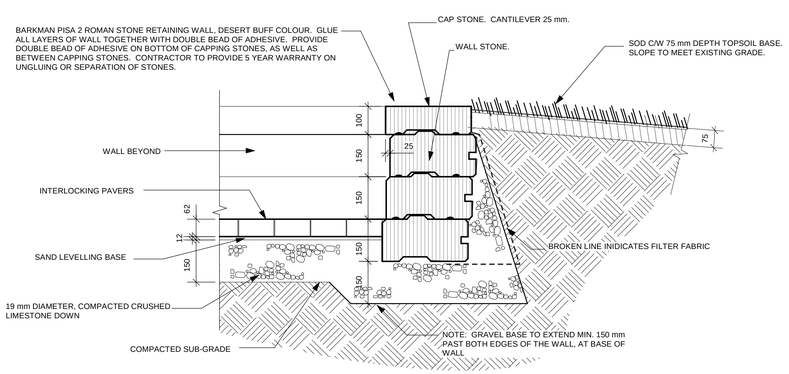

7 L5 VIEWING PLATFORM - UPPER WALL SECTION
Scale: 1:10

the manitoba association of landscape architects
KEN RECH
member no. 45

RELEASED FOR CONSTRUCTION

MANAGER PARKS & OPEN SPACE DIVISION

PROJECT TITLE	NO.	REVISIONS	BY	DATE
- KINGSBURY AND LEILA TOT LOTS - SCOTIA STREET END PLAZA				

KEN RECH LANDSCAPE ARCHITECTS INC.
1480 Wellington Crescent Winnipeg Manitoba
Fax 489-6852 R3N 0B3 Tel(204) 489-6616

DRAWING TITLE	DRAWN BY	SCALE	SHEET NO.
SITE PLANS AND MISCELLANEOUS DETAILS	B.P.	AS NOTED	L5
	PRINT DATE JAN. 5 / 06	DATE JAN. 5 / 06	
	FILE NO. 04-09	REVISION	