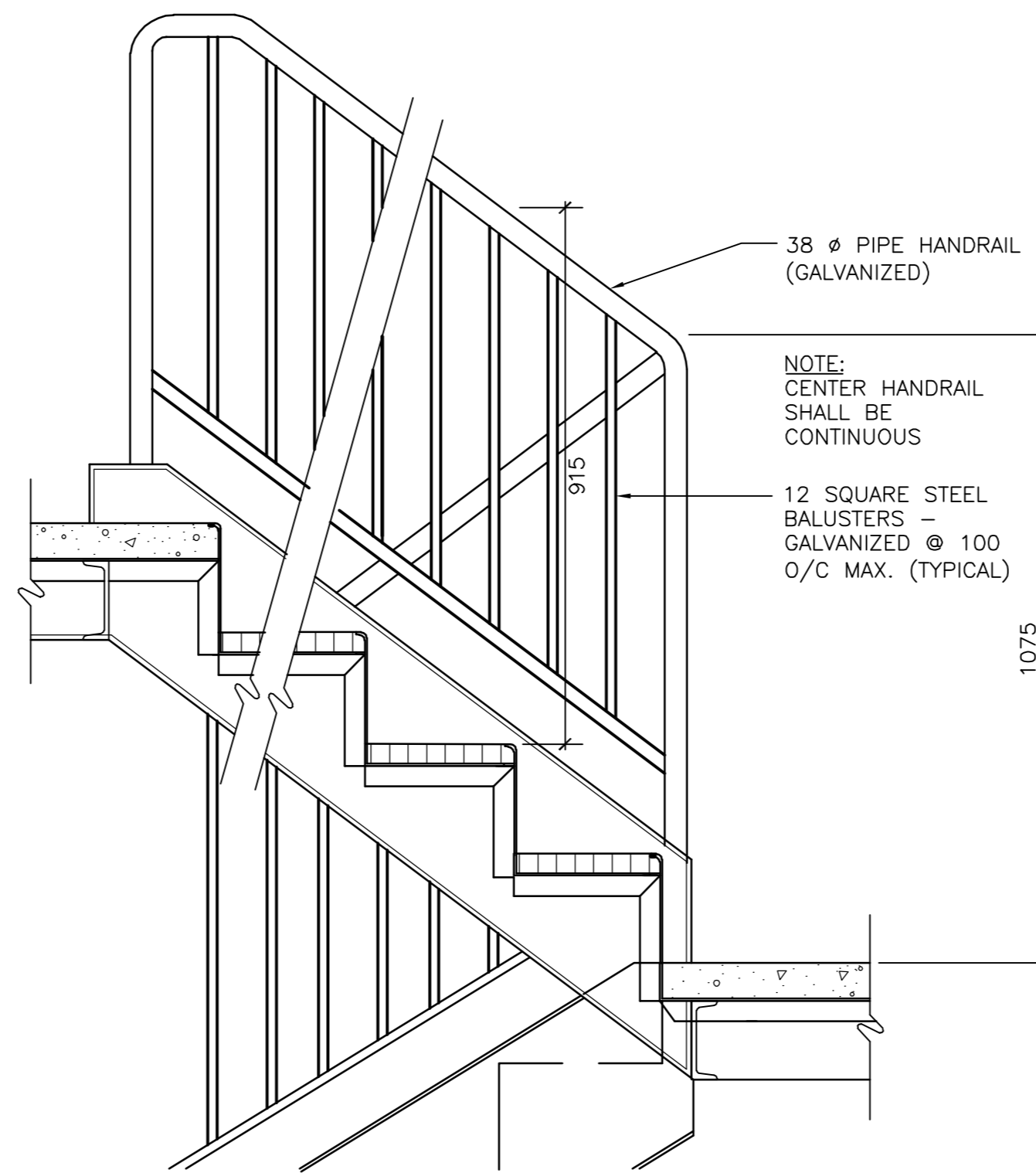
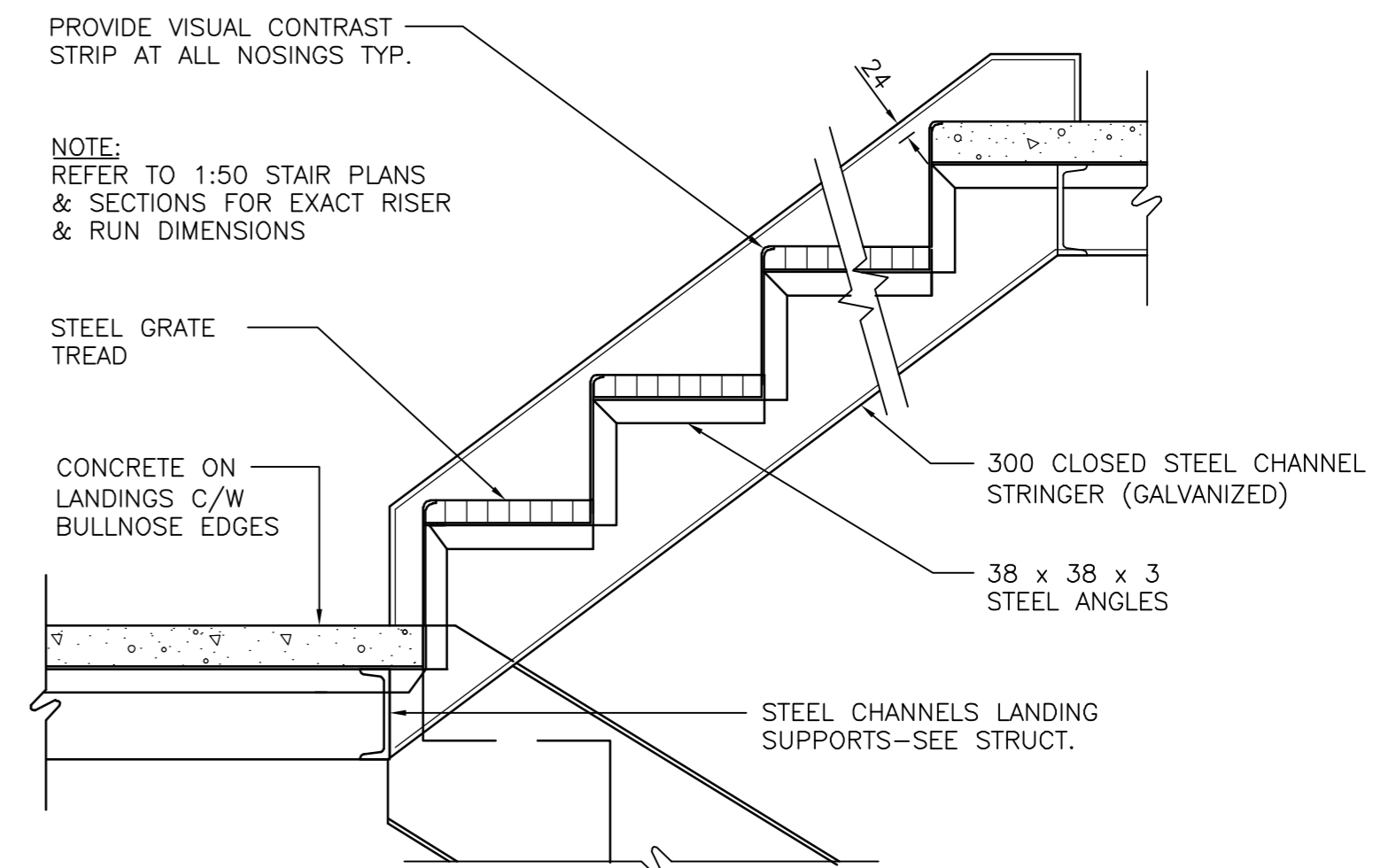


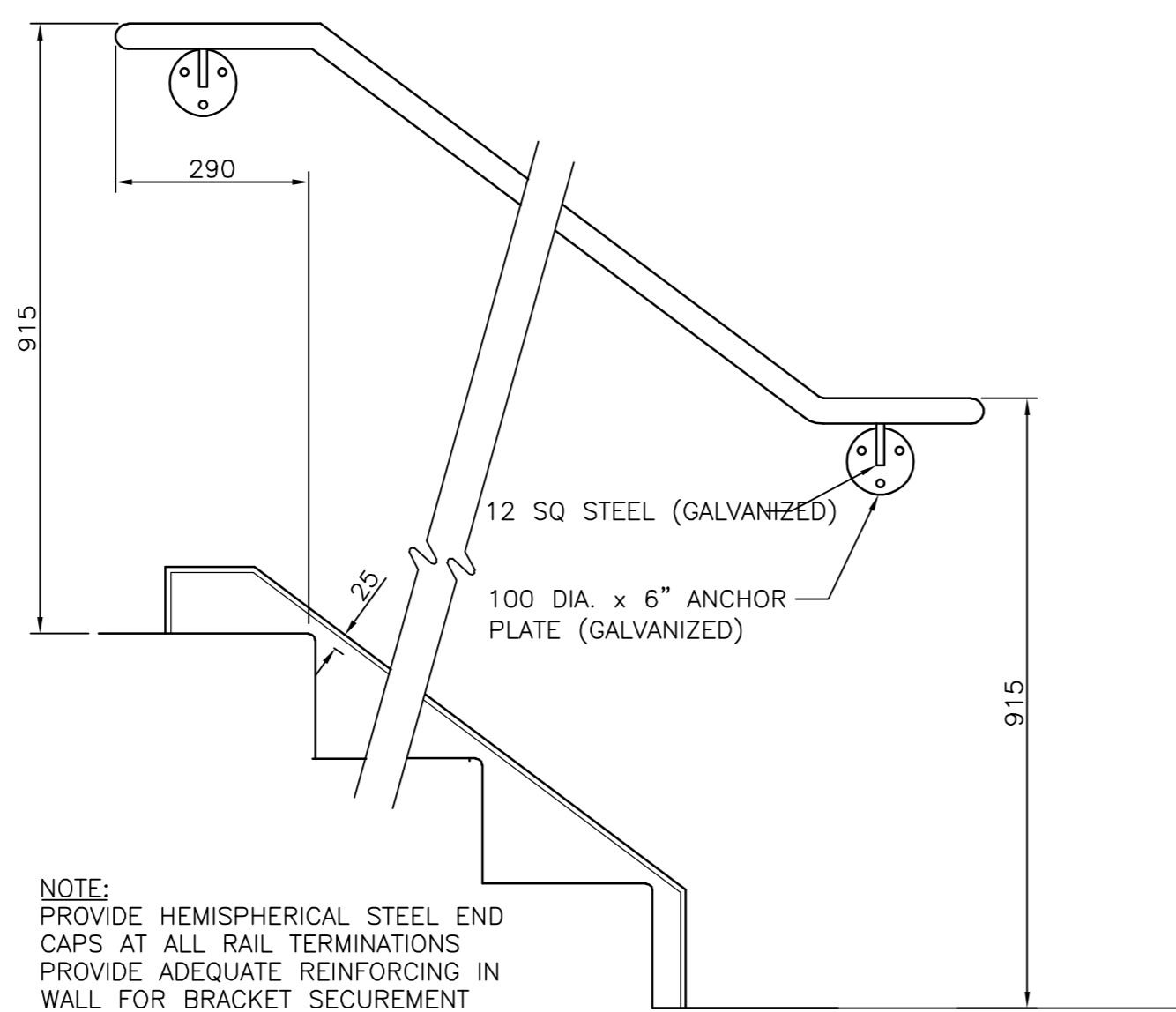
1 CENTER HANDRAIL TERMINATION DETAIL
A02 A04 1:10



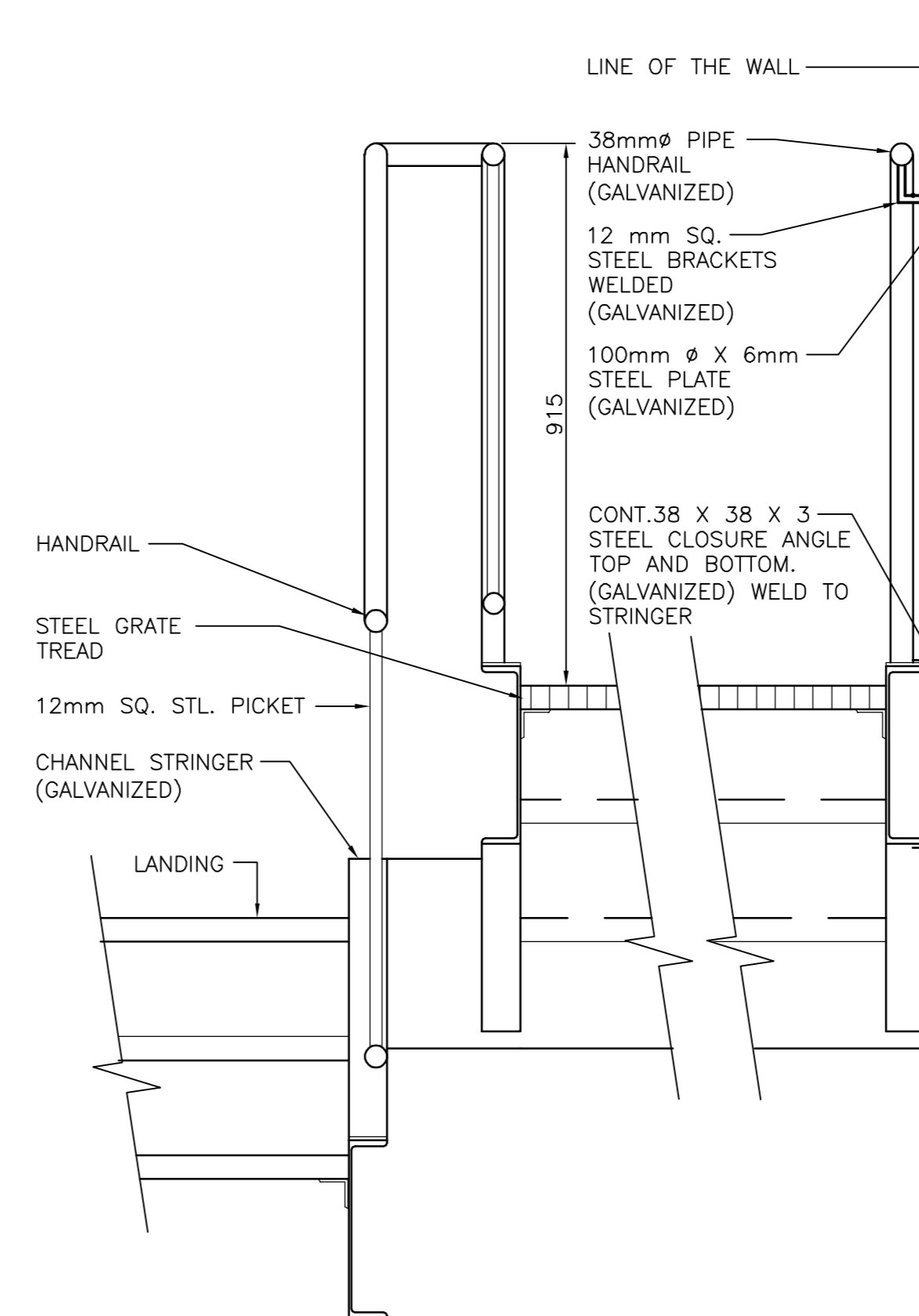
2 CENTER HANDRAIL DETAIL
A02 A04 1:10



3 STAIR-SIDE VIEW DETAIL
A02 A04 1:10



4 HANDRAIL ALONG WALL DETAIL
A02 A04 1:10



5 STAIR-FRONT VIEW DETAIL
A02 A04 1:10

LOCATION APPROVED UNDERGROUND STRUCTURES SUPV. U/G STRUCTURES COMMITTEE DATE NOTE: LOCATION OF UNDERGROUND STRUCTURES AS SHOWN ARE BASED ON THE BEST INFORMATION AVAILABLE BUT NO GUARANTEE IS GIVEN THAT ALL EXISTING UTILITIES ARE SHOWN OR THAT THE GIVEN LOCATIONS ARE EXACT. CONFIRMATION OF EXISTENCE AND EXACT LOCATION OF ALL SERVICES MUST BE OBTAINED FROM THE INDIVIDUAL UTILITIES BEFORE PROCEEDING WITH CONSTRUCTION.	B.M. ELEV. _____ _____ _____ _____	Stantec Consulting Ltd. 905 Waverley Street, Winnipeg, Manitoba Tel 204-489-5900 Fax 204-453-9012	ENGINEER'S SEAL ORIGINAL SEALED BY Verne Reimer ARCHITECT 05.12.09	THE CITY OF WINNIPEG PUBLIC WORKS DEPARTMENT ENGINEERING DIVISION
NO. REVISIONS _____	DATE BY _____	DESIGNED BY: RD CHECKED BY: AJR DRAWN BY: MI/BJM/BL APPROVED BY: AJR HOR. SCALE: AS SHOWN VERTICAL: R. FINGAS, P. ENG. 05.12.09 BRIDGE PROJECTS ENGINEER	CONSULTANT DRAWING NO. I13703042-A04	SHEET OF 14 OF 25 CAD FILE DRAWING NUMBER 113703042-A01.dwg CITY DRAWING NUMBER P-3256-158

METRIC
 WHOLE NUMBERS INDICATE MILLIMETRES
 DECIMALIZED NUMBERS INDICATE METRES