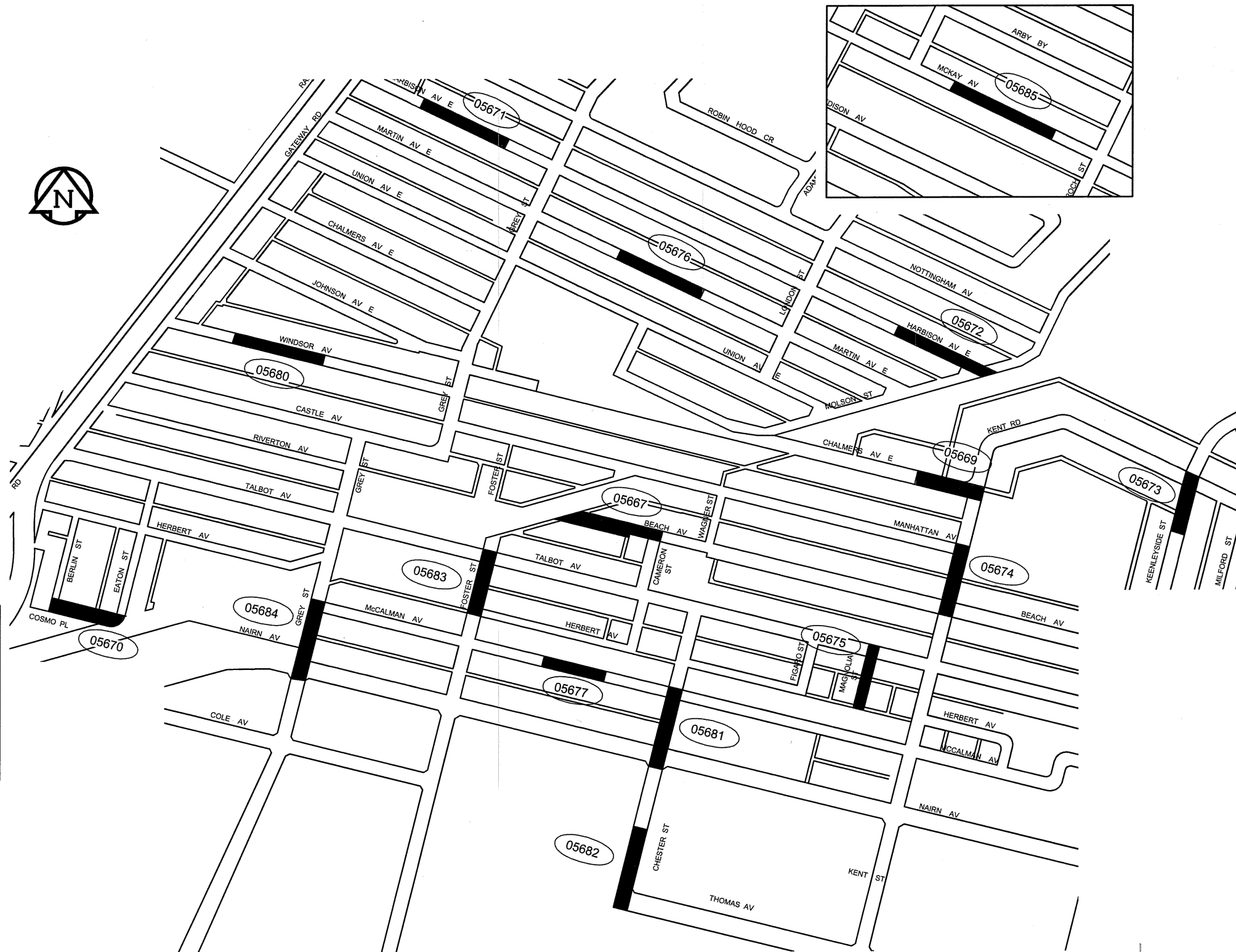
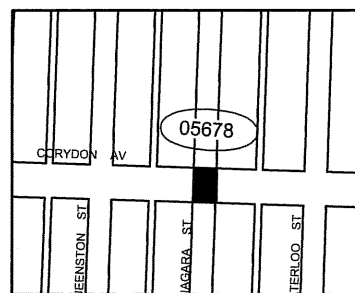
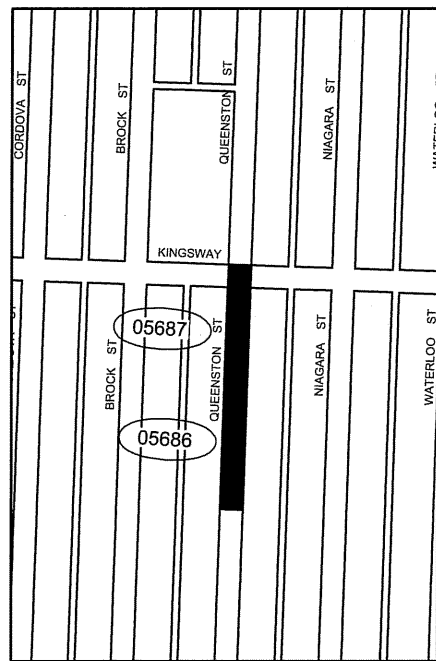
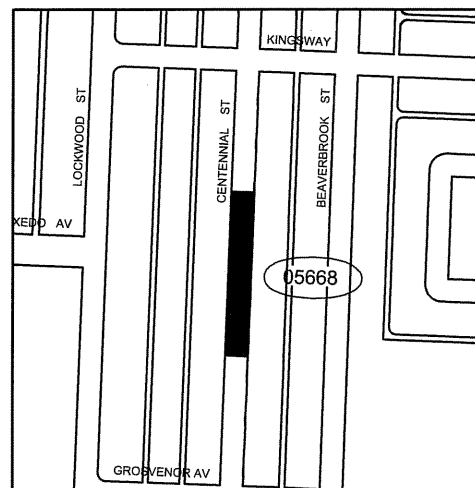
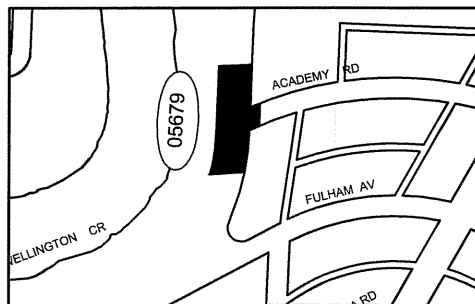




THE CITY OF WINNIPEG

WATER AND WASTE DEPARTMENT

2005 COMBINED SEWER RENEWALS BY EXTERNAL POINT REPAIRS AND REPLACEMENTS CONTRACT 17



DRAWING LIST

City Dwg. No.	Location
05667	BEACH AVENUE - 1ST MH S OF CAMERON STREET TO MH AT CAMERON STREET
05668	CENTENNIAL STREET - 1ST MH N OF GROSVENOR AVENUE TO 2ND MH N OF GROSVENOR AVENUE
05669	CHALMERS AVENUE - 1ST MH S OF KENT ROAD TO MH AT KENT ROAD
05670	COSMO PLACE - MH AT EATON STREET TO MH AT BERLIN STREET
05671	HARBISON AVENUE EAST - 1ST MH E OF GATEWAY ROAD TO 1ST MH W OF GREY STREET
05672	HARBISON AVENUE EAST - MH AT MOLSON STREET TO 1ST MH W OF MOLSON STREET
05673	KEENLEYSIDE STREET - MH AT KENT ROAD TO 1ST MH S OF KENT ROAD
05674	KENT STREET - MH AT BEACH AVENUE TO MH AT MANHATTAN AVENUE
05675	MAGNOLIA STREET - 1ST MH S OF TALBOT AVENUE TO MH AT TALBOT AVENUE
05676	MARTIN AVENUE - 1ST MH W OF LONDON STREET TO 1ST MH E OF GREY STREET
05677	MCCALMAN AVENUE - 1ST MH E OF FOSTER STREET TO 1ST MH W OF CHESTER STREET
05678	NIAGARA STREET - MH AT S PL OF CORYDON AVENUE TO MH AT CORYDON AVENUE
05679	WELLINGTON CRESCENT - 1ST MH S OF ACADEMY ROAD TO MH AT S PL OF ACADEMY ROAD
05680	WINDSOR AVENUE - 2ND MH E OF GATEWAY ROAD TO 1ST MH E OF GATEWAY ROAD
05681	CHESTER STREET - 1ST MH S OF MCCALMAN AVENUE TO MH AT MCCALMAN AVENUE
05682	CHESTER STREET - MH AT THOMAS AVENUE TO 1ST MH N OF THOMAS AVENUE
05683	FOSTER STREET - MH AT HERBERT AVENUE TO MH AT TALBOT AVENUE
05684	GREY STREET - MH AT NAIRN AVENUE TO MH AT MCCALMAN AVENUE
05685	MCKAY AVENUE - 2ND MH E OF ARBY BAY TO 1ST MH E OF ARBY BAY
05686	QUEENSTON STREET - 2ND MH S OF KINGSWAY TO 1ST MH S OF KINGSWAY
05687	QUEENSTON STREET - 1ST MH S OF KINGSWAY TO MH AT KINGSWAY

LEGEND

- REFERENCE CITY DRAWING NUMBER (LOCATION OF CONSTRUCTION)
- LIMITS OF CONTRACT