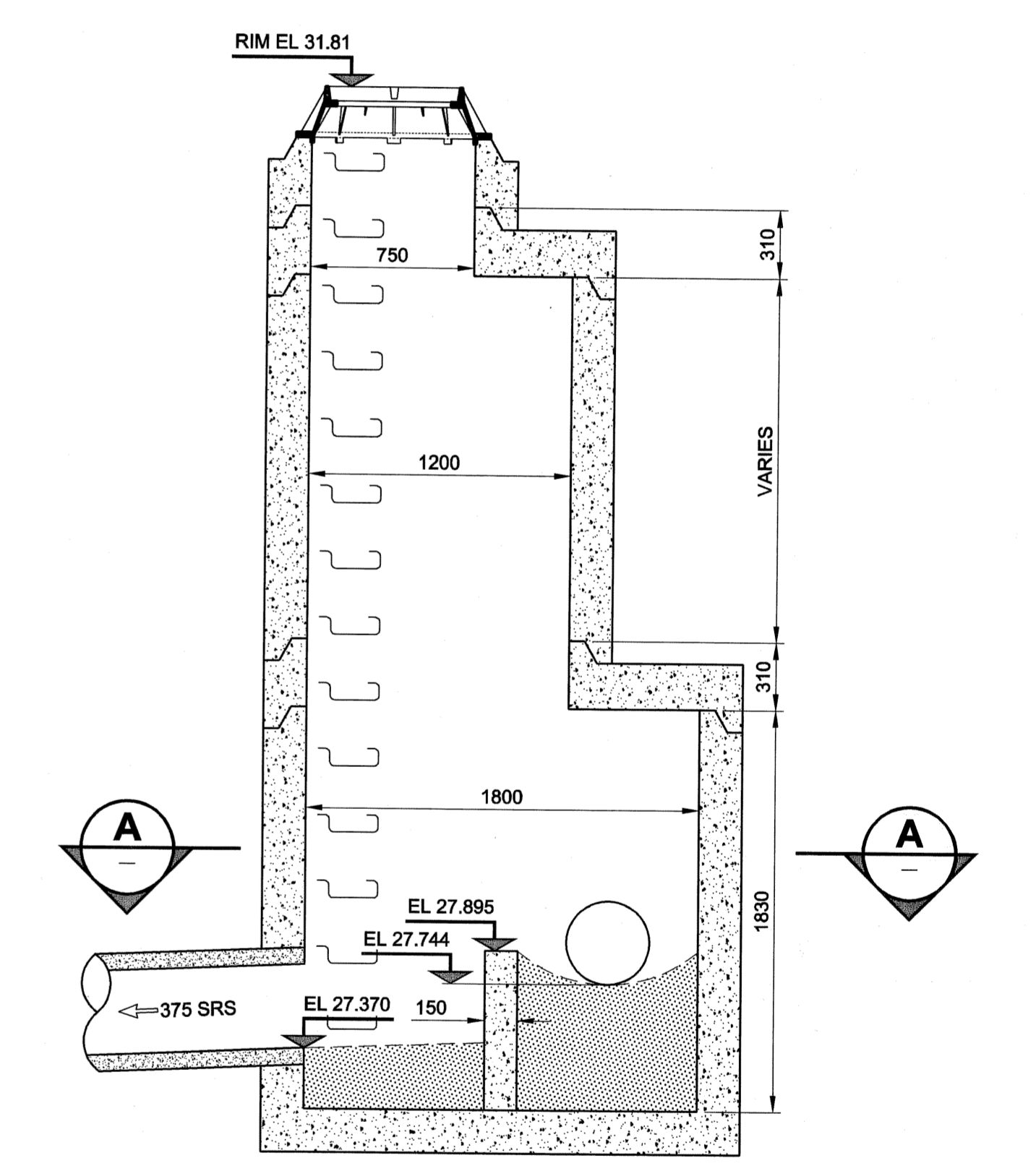
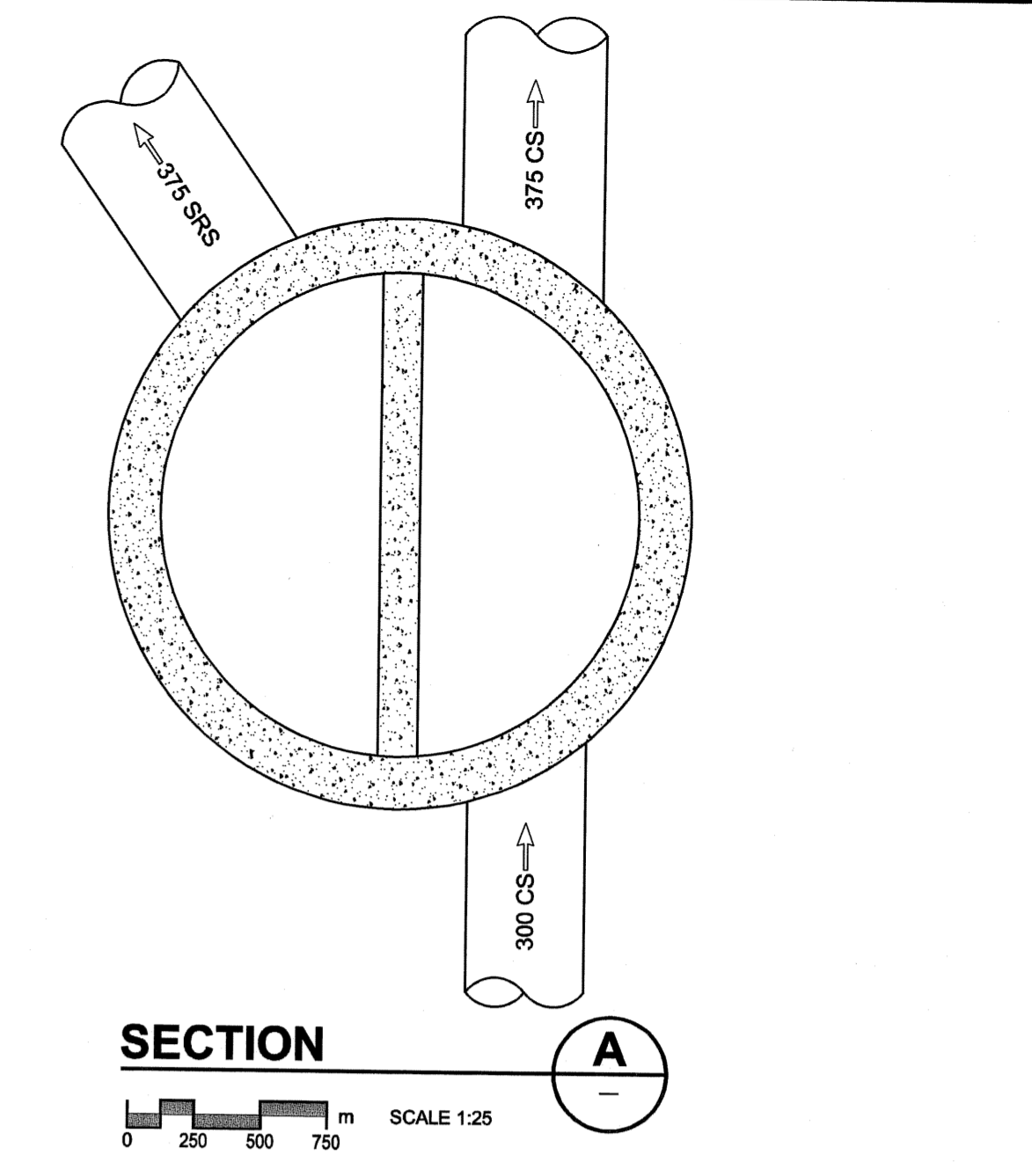
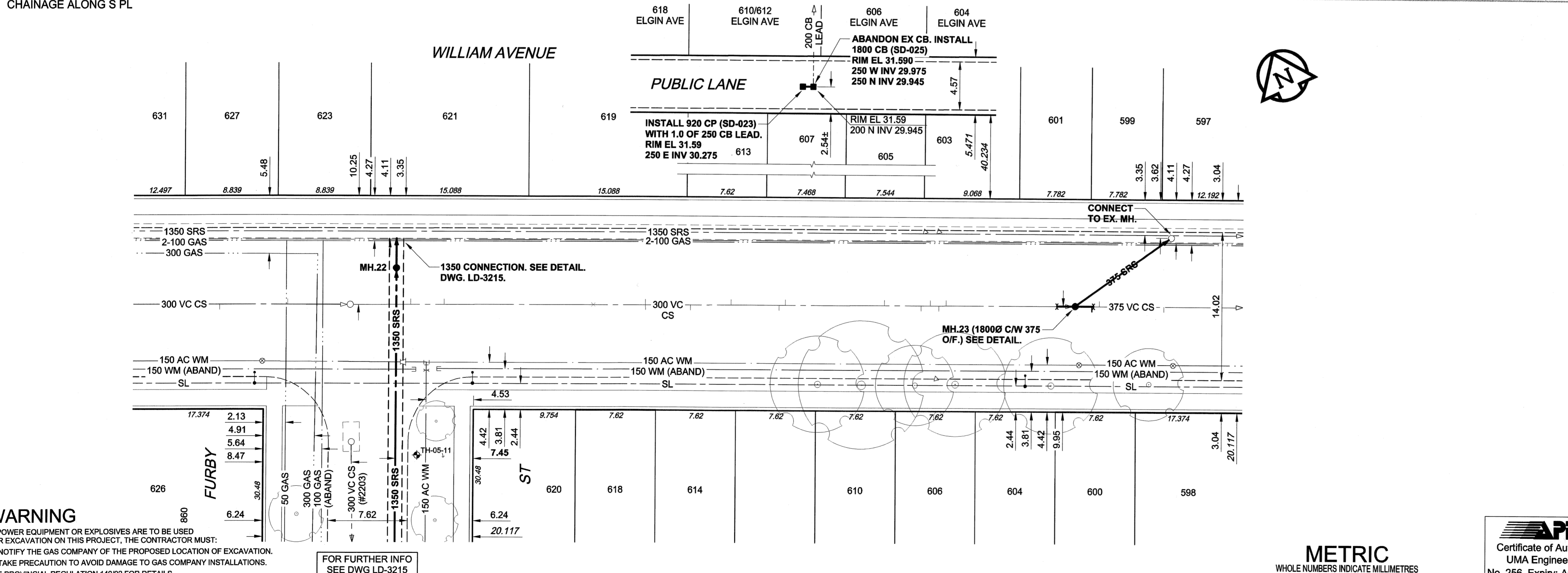
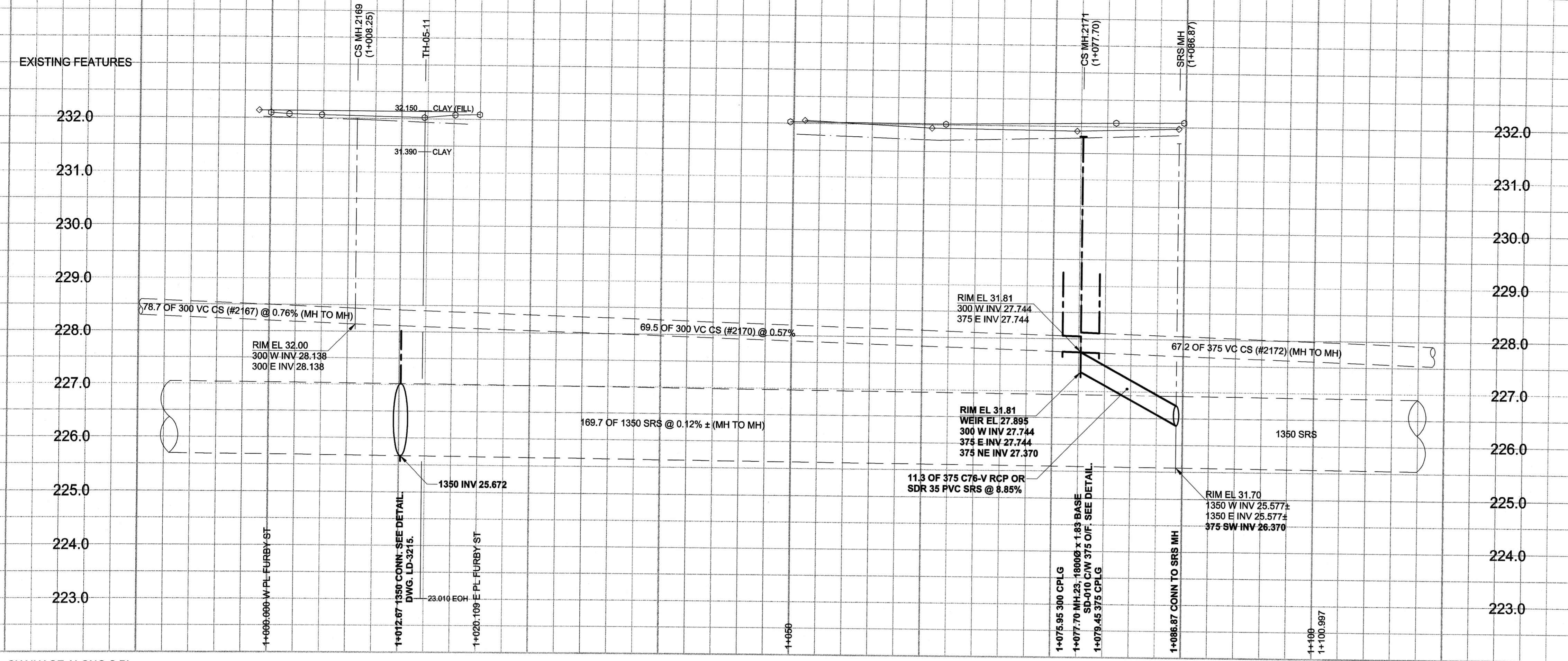


D SIZE 22" x 34" (659mm x 864mm)

PLOT: 0511701 11:00:48 AM

UMA FILE NAME: D265-177-02-C-1013\_RX.dwg Saved By: aleippi



**WARNING**  
IF POWER EQUIPMENT OR EXPLOSIVES ARE TO BE USED FOR EXCAVATION ON THIS PROJECT, THE CONTRACTOR MUST:  
1) NOTIFY THE GAS COMPANY OF THE PROPOSED LOCATION OF EXCAVATION.  
2) TAKE PRECAUTION TO AVOID DAMAGE TO GAS COMPANY INSTALLATIONS.  
SEE PROVINCIAL REGULATION 140/92 FOR DETAILS

FOR FURTHER INFO SEE DWG LD-3215

150 mm WM	WATERMAIN	150 mm WM	CURB STOP	150 mm WM	WATERMAIN	150 mm WM
	HYDRANT		REDUCER		HYDRANT	
	VALVE		COUPLING		VALVE	
	LAND DRAINAGE SEWER		ANODE		LAND DRAINAGE SEWER	
	WASTE WATER SEWER		HYDRO		WASTE WATER SEWER	
	MANHOLE		MTS		PAVEMENT CROWN	
	CATCH BASIN		GAS		N/W PROPERTY LINE	
	CURB INLET		TESTHOLE		S/E PROPERTY LINE	
	CULVERT		LAMP STANDARD		N/W GUTTER	
	PIPE ABANDONMENTS		TREE		S/E GUTTER	
	SURVEY BAR					
	EXISTING					
	LEGEND - PLAN					
	LEGEND - PLAN					

**LOCATION APPROVED**  
UNDERGROUND STRUCTURES  
SUPR. U/G STRUCTURES DATE COMMITTEE  
**NOTE:**  
LOCATION OF UNDERGROUND STRUCTURES AS SHOWN ARE BASED ON THE BEST INFORMATION AVAILABLE. BUT NO GUARANTEE IS GIVEN THAT ALL EXISTING UTILITIES ARE SHOWN OR THAT THE GIVEN LOCATIONS ARE EXACT. CONFIRMATION OF EXISTENCE AND EXACT LOCATION OF ALL SERVICES MUST BE OBTAINED FROM THE INDIVIDUAL UTILITIES BEFORE PROCEEDING WITH CONSTRUCTION.

BM 36.039  
ELEV 232.749m  
N. side of William Ave. W. of Sherbrook St. Tbt. in S. Conc. foundation No. 671 William Ave. (Harry Medovy House), 5.2m W. & 0.6m below bricks of most S. Ely. Cor. of Bldg.

**METRIC**  
WHOLE NUMBERS INDICATE MILLIMETRES  
DECIMALIZED NUMBERS INDICATE METRES

UMA | AECOM

© 2005 UMA ENGINEERING LTD. ALL RIGHTS RESERVED.

DESIGNED BY: GEB  
CHECKED BY: [Signature]  
DRAWN BY: ADL  
APPROVED BY: [Signature]  
HOR. SCALE: 1:250  
VERT. SCALE: 1:50  
DATE: 05/11/23  
RELEASED FOR CONSTRUCTION: [Signature]  
DATE: Nov 2, 2005

**APEGM**  
Certificate of Authorization  
UMA Engineering Ltd.  
No. 256 Expiry: April 30, 2006

PROFESSIONAL'S SEAL  
PROVINCE OF MANITOBA  
REGISTERED PROFESSIONAL ENGINEER  
A. NAGY  
Nov 2, 2005  
CONSULTANT DRAWING NO. 13  
D265-177-02

Winnipeg  
**THE CITY OF WINNIPEG**  
WATER AND WASTE DEPARTMENT  
ALEXANDER/BANNATYNE  
COMBINED SEWER RELIEF  
CONTRACT 2B  
WILLIAM AVENUE  
FURBY STREET  
TO 10m WEST OF LYDIA STREET

SHEET 13 OF 17  
CITY DRAWING NUMBER  
LD-3216  
REV 0

BID OPPORTUNITY NO. 584-2005