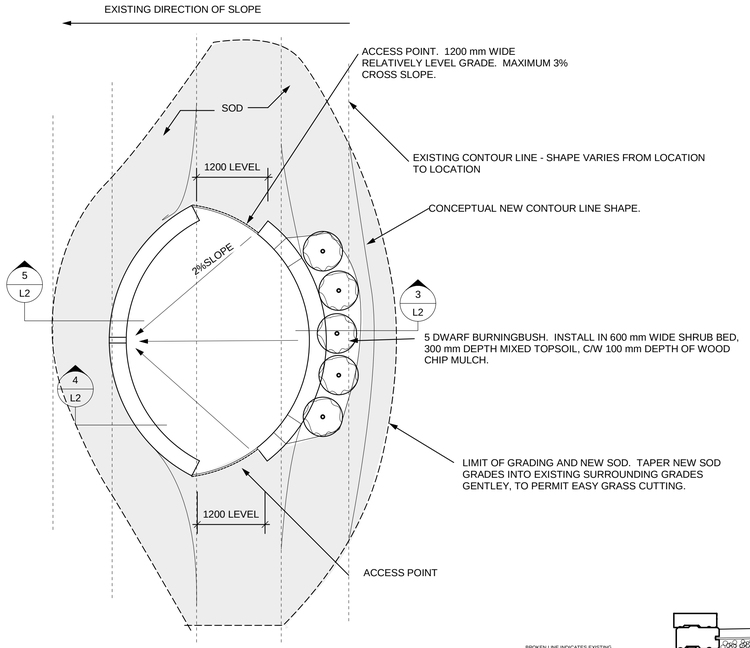

2 L2 VIEWING PLATFORM - LANDSCAPE PLAN
Scale: 1:50

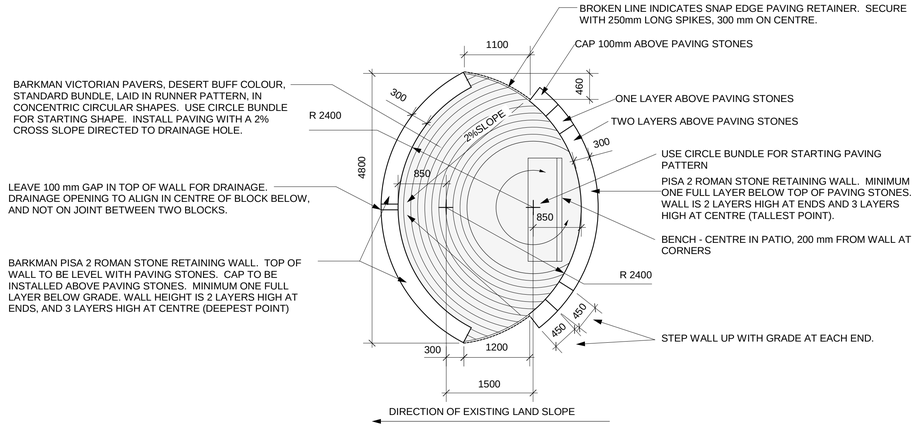

1 L2 VIEWING PLATFORM - LAYOUT PLAN
Scale: 1:50

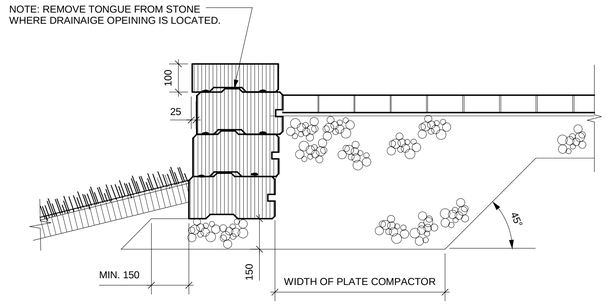

4 L2 VIEWING PLATFORM - LOWER WALL SECTION
Scale: 1:10

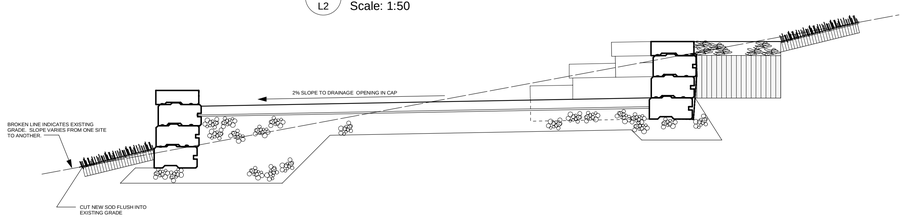

5 L2 VIEWING PLATFORM - CROSS SECTION
Scale: 1:20

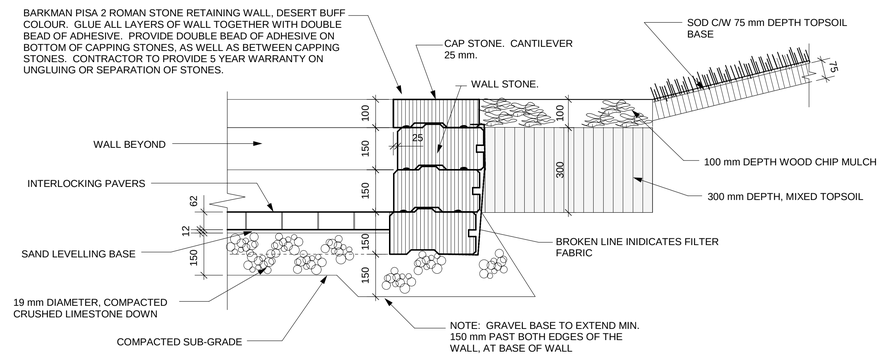

3 L2 VIEWING PLATFORM - UPPER WALL SECTION
Scale: 1:10

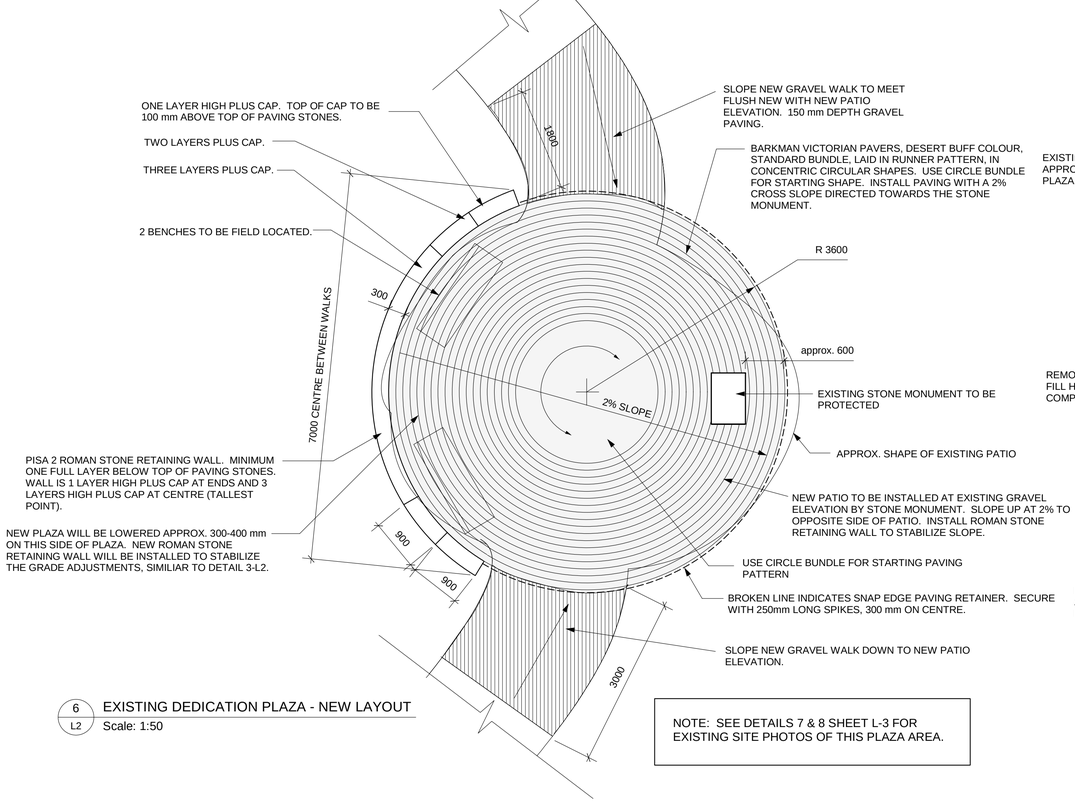

6 L2 EXISTING DEDICATION PLAZA - NEW LAYOUT
Scale: 1:50

NOTE: SEE DETAILS 7 & 8 SHEET L-3 FOR EXISTING SITE PHOTOS OF THIS PLAZA AREA.

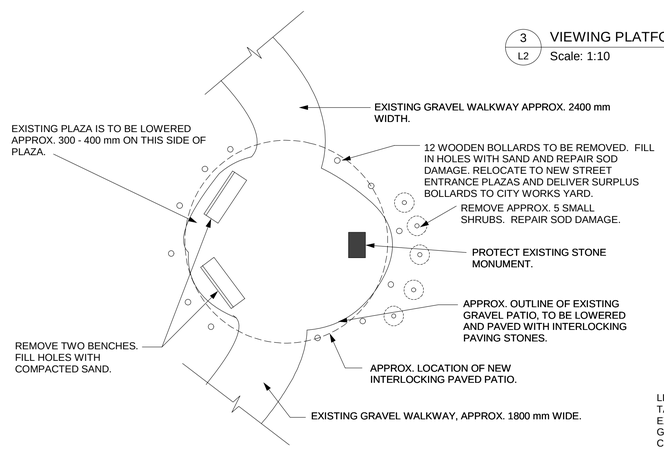

7 L2 EXISTING DEDICATION PLAZA - DEMOLITION PLAN
Scale: 1:100

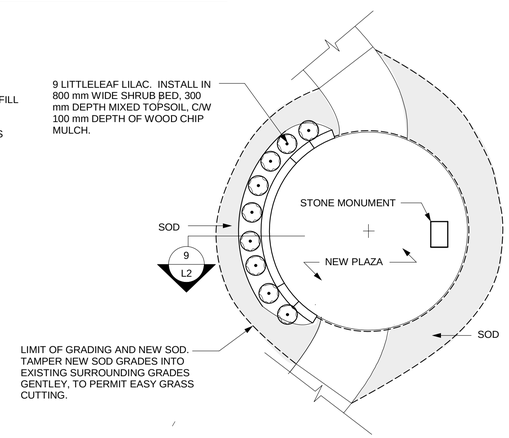

8 L2 EXISTING DEDICATION PLAZA - LANDSCAPE PLAN
Scale: 1:100

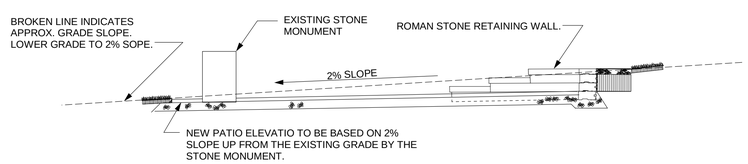

9 L2 EXISTING DEDICATION PLAZA - CROSS SECTION
Scale: 1:50

NO.	REVISIONS	BY	DATE

PROJECT TITLE
DR. MORLEY R. KARE PARK

DRAWING TITLE
MISCELLANEOUS DETAILS

KEN RECH LANDSCAPE ARCHITECTS INC.
1480 Wellington Crescent Winnipeg Manitoba
Fax 489-6852 R3N 0B3 Tel(204) 489-6616

RELEASED FOR CONSTRUCTION
MANAGER PARKS & OPEN SPACE DIVISION

DRAWN BY	SCALE	SHEET NO.
K. RECH	AS NOTED	L-2
CHECKED	DATE JAN. 30, 2004	
FILE NO. 03-14A	REVISION	