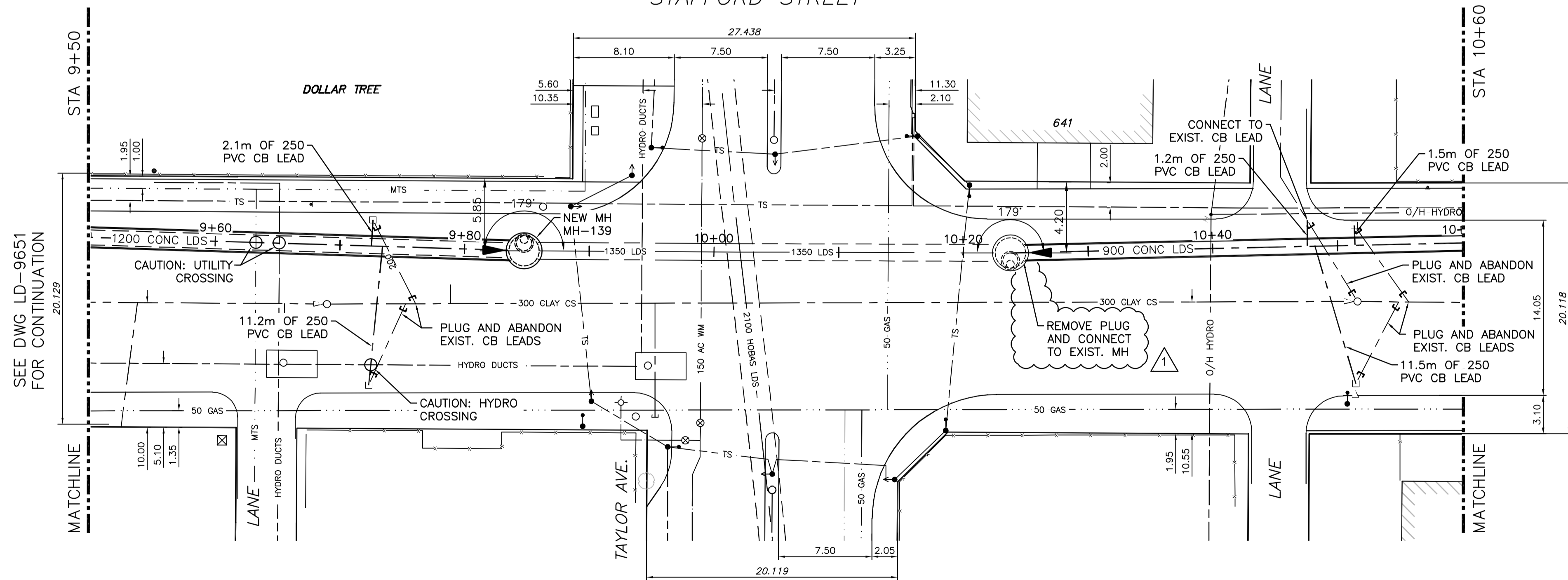


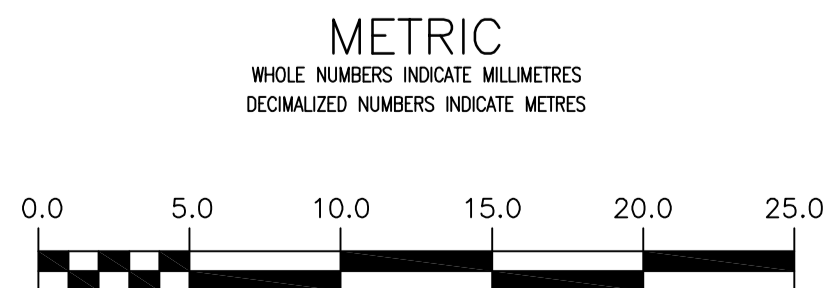
NOTE: CHAINAGES SHOWN ARE ALONG ϕ OF PROPOSED LDS

STAFFORD STREET



SEE DWG LD-9651 FOR CONTINUATION

SEE DWG LD-9653 FOR CONTINUATION



PROPERTY LIMITS DELINEATION
 DELINEATION OF PROPERTY LIMITS AS SHOWN ON THIS DRAWING DOES NOT REPRESENT A "LEGAL SURVEY". JACOBS AND KGS GROUP MAKE NO REPRESENTATION OR WARRANTY AS TO THE ACCURACY OF PROPERTY LIMITS DELINEATED ON THIS DRAWING, NOR ON THE DIMENSIONAL ACCURACY OF DRAWING FEATURES RELATIVE TO THOSE PROPERTY LIMITS.

WARNING
 IF POWER EQUIPMENT OR EXPLOSIVES ARE TO BE USED FOR EXCAVATION ON THIS PROJECT THE CONTRACTOR MUST:
 1) NOTIFY THE GAS COMPANY OF THE PROPOSED LOCATION OF EXCAVATION.
 2) TAKE PRECAUTION TO AVOID DAMAGE TO GAS COMPANY INSTALLATIONS.
 SEE PROVINCIAL REGULATION 210/72 FOR DETAILS

LOCATION APPROVED UNDERGROUND STRUCTURES
 SUPV. U/G STRUCTURES COMMITTEE DATE
 NOTE:
 LOCATION OF UNDERGROUND STRUCTURES AS SHOWN ARE BASED ON THE BEST INFORMATION AVAILABLE BUT NO GUARANTEE IS GIVEN THAT ALL EXISTING UTILITIES ARE SHOWN OR THAT THE GIVEN LOCATIONS ARE EXACT. CONFIRMATION OF EXISTENCE AND EXACT LOCATION OF ALL SERVICES MUST BE OBTAINED FROM THE INDIVIDUAL UTILITIES BEFORE PROCEEDING WITH CONSTRUCTION.

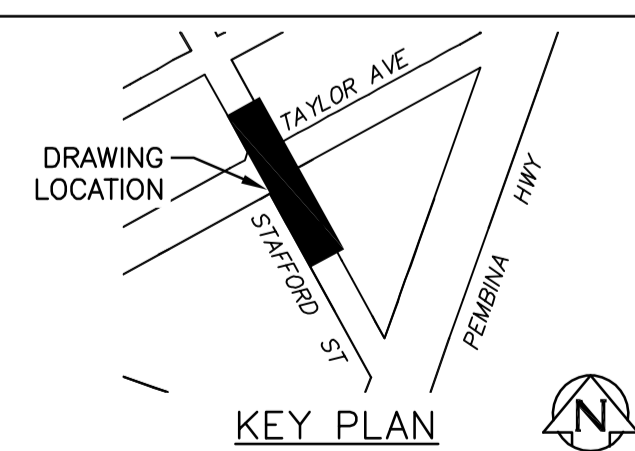
NO.	REVISIONS	DATE	BY	DATE
1	ISSUED FOR ADDENDUM NO. 2	20/04/08	JBC	
0	ISSUED FOR TENDER	20/03/12	JBC	

JACOBS KGS GROUP

DESIGNED BY: SDG	CHECKED BY: MD
DRAWN BY: JBC	APPROVED BY: RBO (KGS GROUP)
HOR. SCALE: 1:250	RELEASED FOR CONSTRUCTION: KZ
VERTICAL: 1:50	DATE: MARCH 13, 2020

ENGINEER'S SEAL
 ORIGINAL SIGNED BY S.D. GODON ON 2020/03/13
 CONSULTANT DRAWING NO. C-2027

ENGINEERS GEOSCIENTISTS MANITOBA
 Certificate of Authorization
 CH2M HILL Canada Ltd.
 No. 1441



THE CITY OF WINNIPEG WATER AND WASTE DEPARTMENT

PROJECT TITLE: COCKBURN AND CALROSSIE COMBINED SEWER RELIEF WORKS - CONTRACT 10A
 STAFFORD STREET
 38.6 S TAYLOR AVENUE TO
 18.4 S JACKSON AVENUE

SHEET 5 OF 11
 COMPUTER FILE NAME: C-2027.dwg
 CITY DRAWING NUMBER: LD-9652