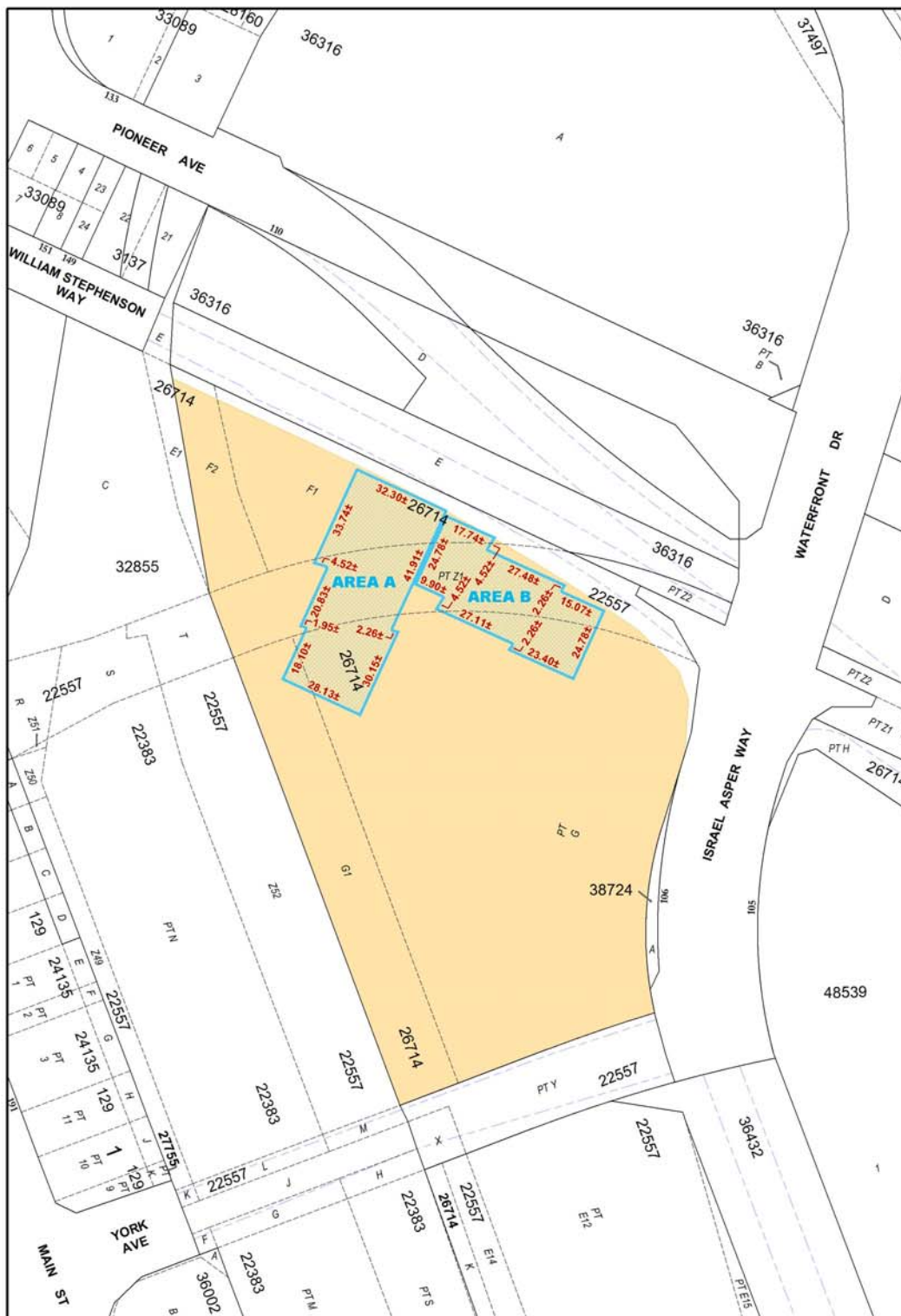




# APPENDIX 'A' - SITE PLAN



 **SUBJECT PROPERTY**  
 Area: 3,700± m<sup>2</sup> (39,800± ft<sup>2</sup>)  
 **CITY OWNED PROPERTY**

Date: 2019-AUG-01  
 District: CC  
 File: 7933-B  
 Scale: 1:1500  
 Requested by: JR  
 Drawn by: IP  
 Reference Dwg No.: P4 BLDG\_Placement\_forKGS.dwg



**CITY OF WINNIPEG**  
**PLANNING, PROPERTY AND DEVELOPMENT**  
**DEPARTMENT**  
**LAND INFORMATION SERVICES**

NOTE: Information displayed hereon has been compiled or computed from a variety of sources and should be used as a general guide only. No warranty is expressed or implied regarding the accuracy of such information.

**METRIC**

**MISC. PLAN NO. 11119/16**