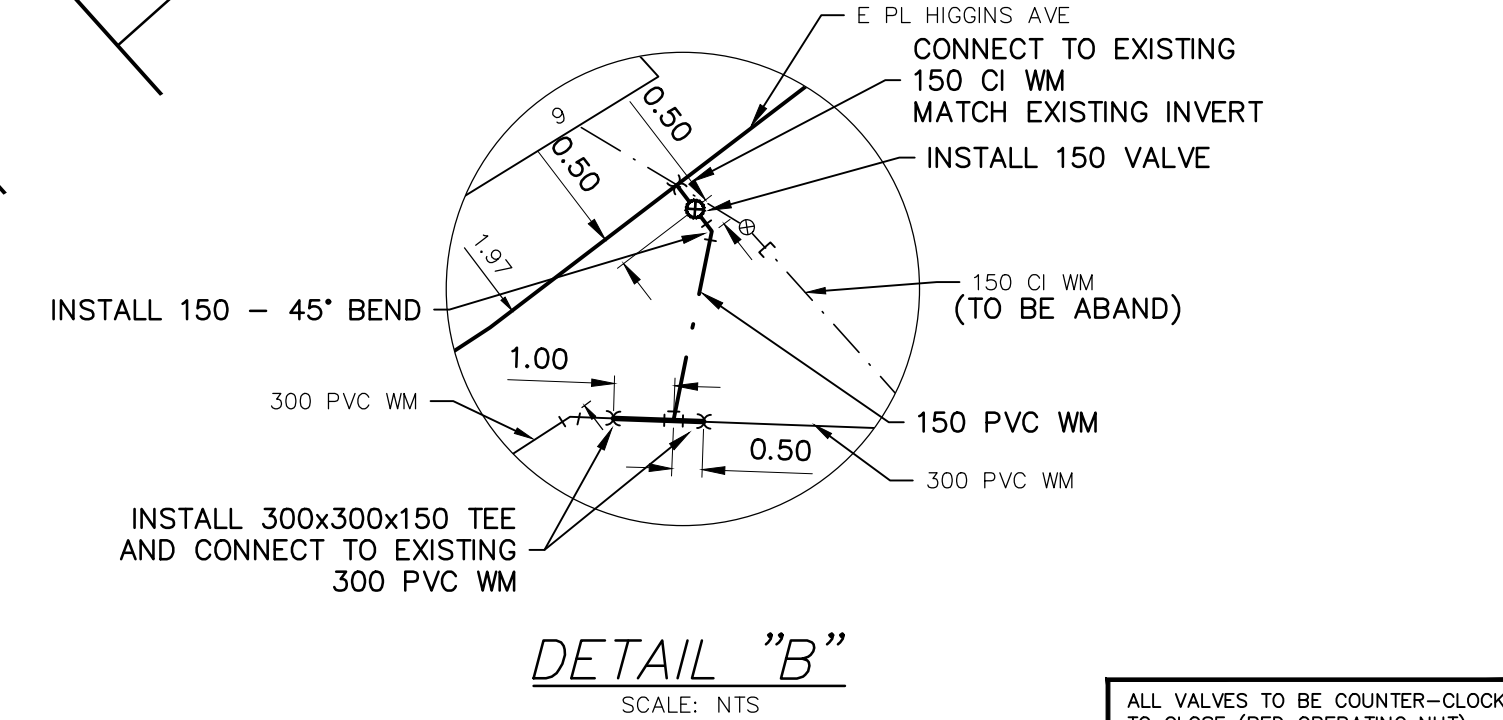
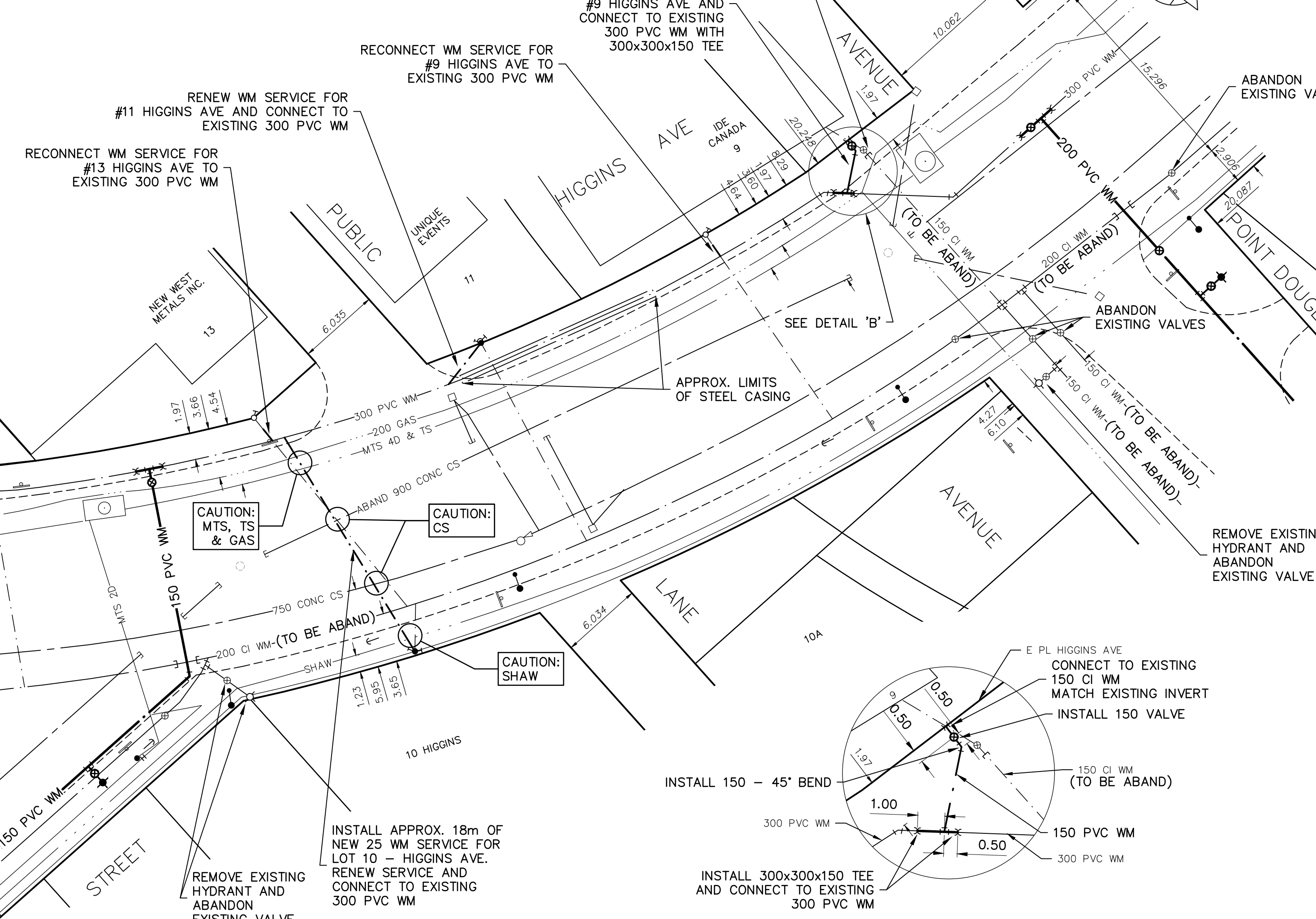
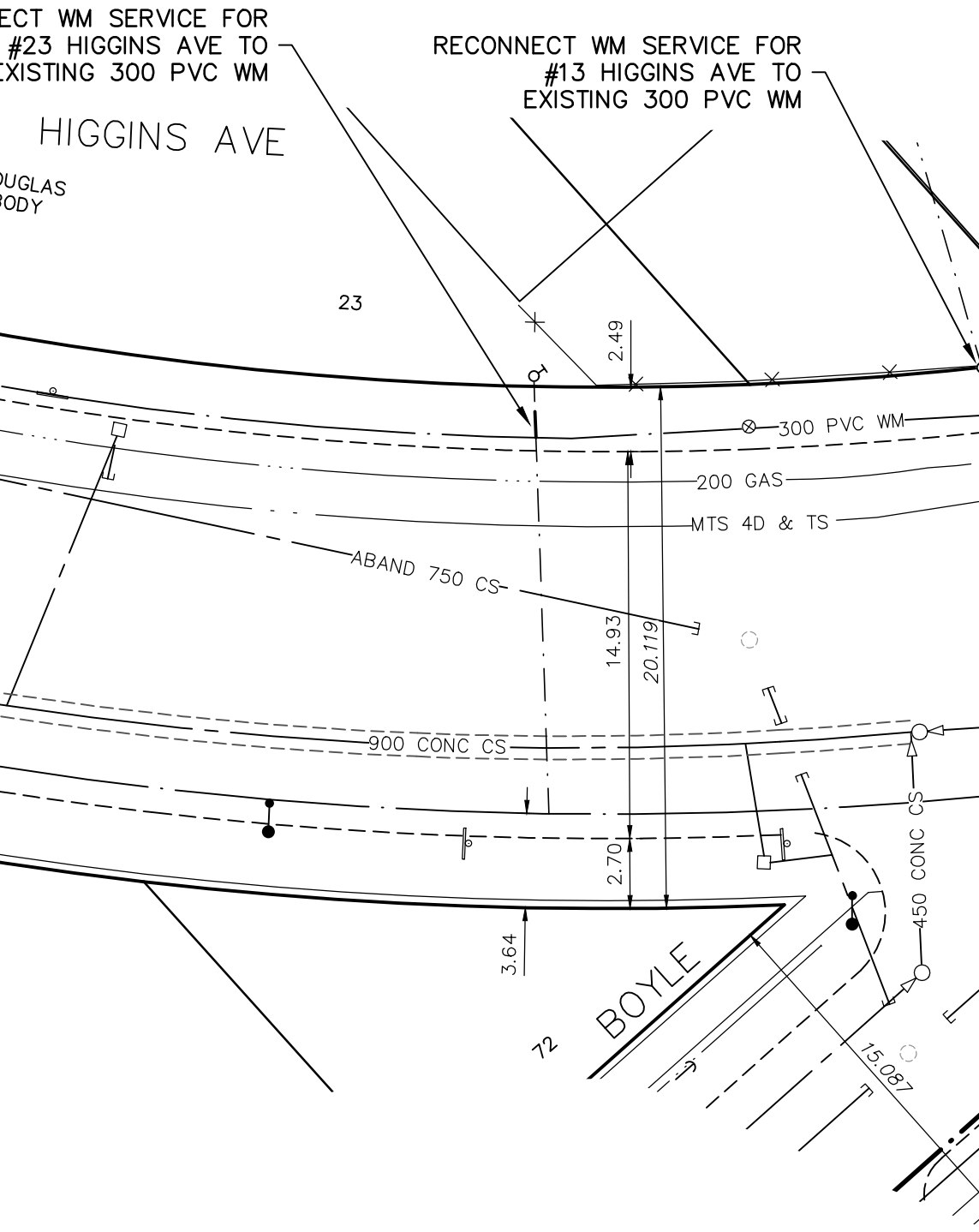
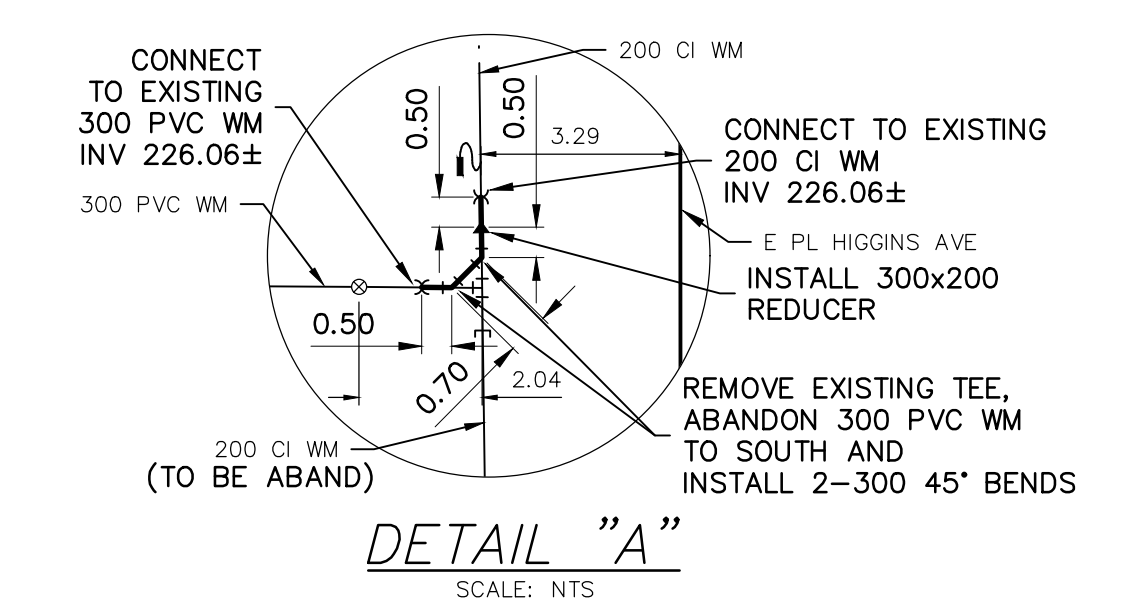
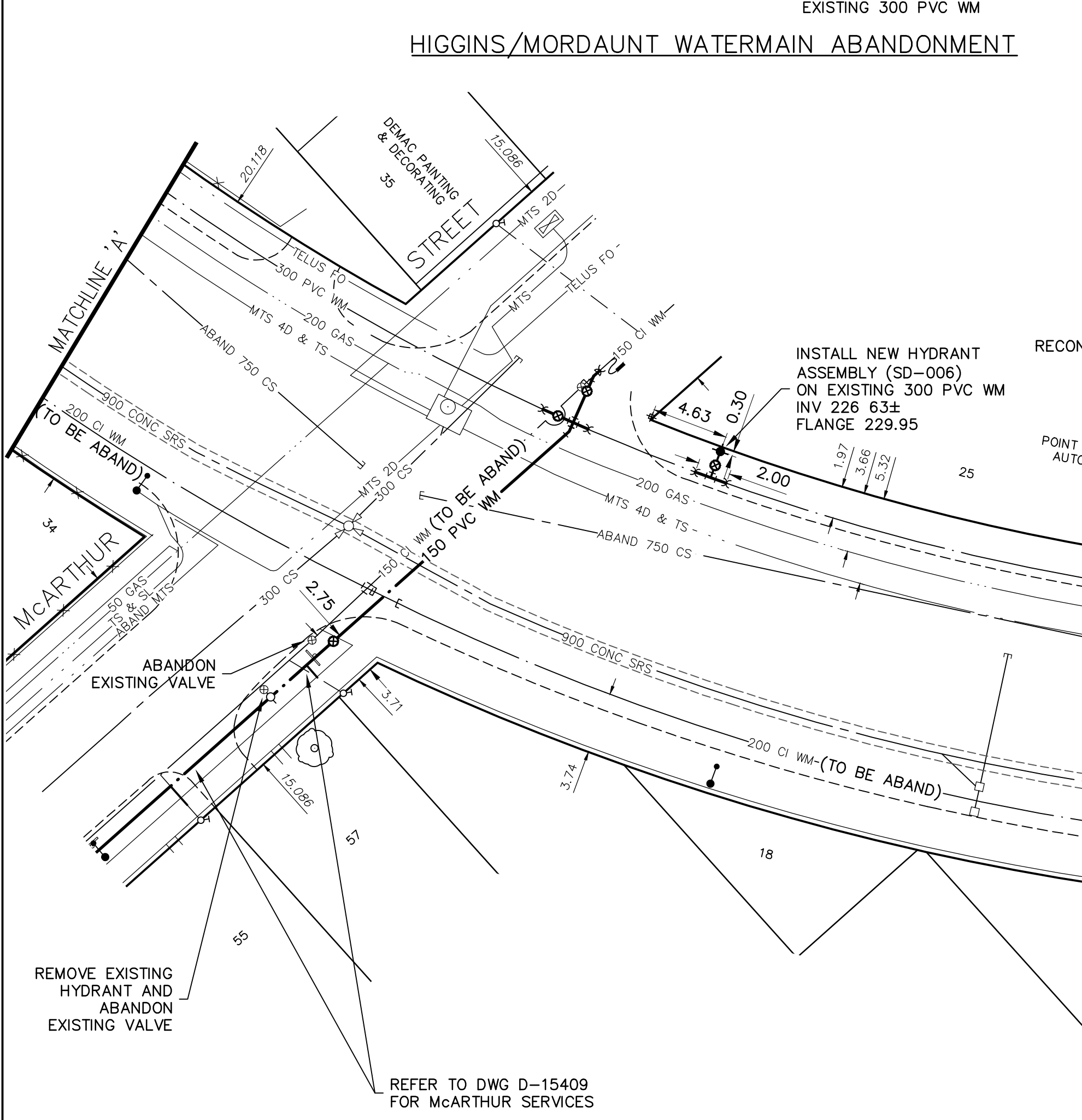


WATER SERVICE INFORMATION					
ADDRESS	SIZE (mm) MATERIAL (STREET)	SIZE (mm) MATERIAL (PROP.)	SHORT & LONG MEASUREMENT	CORP. LOCATION	REMARKS
9 HIGGINS AV			19.2 m S SL OF PT DOUGLAS		RECONNECT
9 HIGGINS AV	150 mm CI		5.8 m S SL OF PT DOUGLAS		RECONNECT
11 HIGGINS AV	20 mm CU	20 mm CU	2.9 m N S BL	4.3 m N OF SC	RENEW
11 HIGGINS AV	20 mm CU	20 mm CU	30.2 m S SL OF PT DOUGLAS		ABANDON NOT IN SERVICE
13 HIGGINS AV	20 mm CU	20 mm CU	OPP SL OF STORE	14.1 m N N L BOYLE	RECONNECT
13 HIGGINS AV	20 mm CU	20 mm CU	4.9 m S N BL		RECONNECT
13 HIGGINS AV	20 mm CU	20 mm CU	50.1 m S S CURB POINT DOUGLAS	1.4 m N OF SC	RECONNECT
23 HIGGINS AV	20 mm CU	20 mm CU	26.9 m S SL LANE		RECONNECT
25 HIGGINS AV	20 mm CU	20 mm CU	3.2 m S S BL	3.7 m N OF SC	RECONNECT
25 HIGGINS AV	20 mm CU	20 mm CU	31.1 m S HYD		OPP CS SERVICED OFF MCARTHUR
35 HIGGINS AV	25 mm CU	25 mm CU	5 m N S BL		OPP CS SERVICED OFF MCARTHUR
34 HIGGINS AV	20 mm CU	25 mm CU	18.3 m N N L HIGGINS		RENEW AS 25MM
37 HIGGINS AV	20 mm CU	20 mm CU	7 m N S BL	1.8 m N OF SC	RECONNECT
41 HIGGINS AV	25 mm CU	25 mm CU	7.3 m N N L HIGGINS		RECONNECT
			4.7 m W E BL	0.8 m E OF SC	N.I.C. TAPPED OPP SIDE MAIN
			8.7 m W E BL		RECONNECT
			21.5 m S E L MORDAUNT		RECONNECT
			5.2 m W E BL		RECONNECT
			10.6 m W W L MORDAUNT		RECONNECT

* SERVICES TO BE RENEWED TO R. ALL OTHERS TO BE RECONNECTED

NOTE: LOCATION OF WATER SERVICES SHOWN ON DRAWINGS ARE APPROXIMATE. THE CONTRACTOR SHALL FIELD LOCATE ALL WATER SERVICES PRIOR TO CONSTRUCTION.



METRIC
WHOLE NUMBERS INDICATE MILLIMETRES
DECIMALIZED NUMBERS INDICATE METRES

ENGINEERS GEOSCIENTISTS MANITOBA
Certificate of Authorization
AECOM Canada Ltd.
No. 4671 Date: April 19

REFER TO DRAWING D-15408 FOR CONSTRUCTION NOTES

WARNING

IF POWER EQUIPMENT OR EXPLOSIVES ARE TO BE USED FOR EXCAVATION ON THIS PROJECT THE CONTRACTOR MUST:

- 1) NOTIFY THE GAS COMPANY OF THE PROPOSED LOCATION OF EXCAVATION.
- 2) TAKE PRECAUTION TO AVOID DAMAGE TO GAS COMPANY INSTALLATIONS.

SEE PROVINCIAL REGULATION 210/72 FOR DETAILS

LOCATION APPROVED
UNDERGROUND STRUCTURES

SUPV. U/G STRUCTURES COMMITTEE DATE

NOTE:
LOCATION OF UNDERGROUND STRUCTURES AS SHOWN ARE BASED ON THE BEST INFORMATION AVAILABLE BUT NO GUARANTEE IS GIVEN THAT ALL EXISTING UTILITIES ARE SHOWN OR THAT THE GIVEN LOCATIONS ARE EXACT. CONFIRMATION OF EXISTENCE AND EXACT LOCATION OF ALL SERVICES MUST BE OBTAINED FROM THE INDIVIDUAL UTILITIES BEFORE PROCEEDING WITH CONSTRUCTION.

B.M.	35-017	N.W. Cor. Higgins Ave. & Gomez St., Tbt. in S. Conc.
ELEV.	230.730m	Foundation No. 109 Higgins Ave., 1.3 m W. & 1 m below brick of S.E. Cor. of Bldg.
NO.		REVISIONS
1	ISSUED FOR ADDENDUM 1	19/04/04 GSK
0	ISSUED FOR TENDER	19/03/29 GSK
A	ISSUED FOR REVIEW	19/03/15 GSK

AECOM

DESIGNED BY: JP
CHECKED BY: GSK

DRAWN BY: JP
APPROVED BY: GSK

SCALE:
HORIZONTAL: 1:250
VERTICAL: 1:50

DATE: 2019/04/04
PLOT DATE: 2019 04 05

ENGINEER'S SEAL

CONSULTANT DRAWING NUMBER: C-0007

THE CITY OF WINNIPEG
WATER AND WASTE DEPARTMENT
ENGINEERING DIVISION

2019 WATER MAIN RENEWALS
CONTRACT 7

HIGGINS AVENUE
MORDAUNT STREET TO
SUTHERLAND AVENUE

SHEET 9 OF 19
CITY DRAWING NUMBER: D-15415

TENDER NUMBER: 377-2019
CONTRACT NUMBER: 7

FILE PATH: P:\60595441\900-CAD_GIS\910-CAD\20-SHEETS\C
FILE NAME: 60595441-SHT-01-C-1007