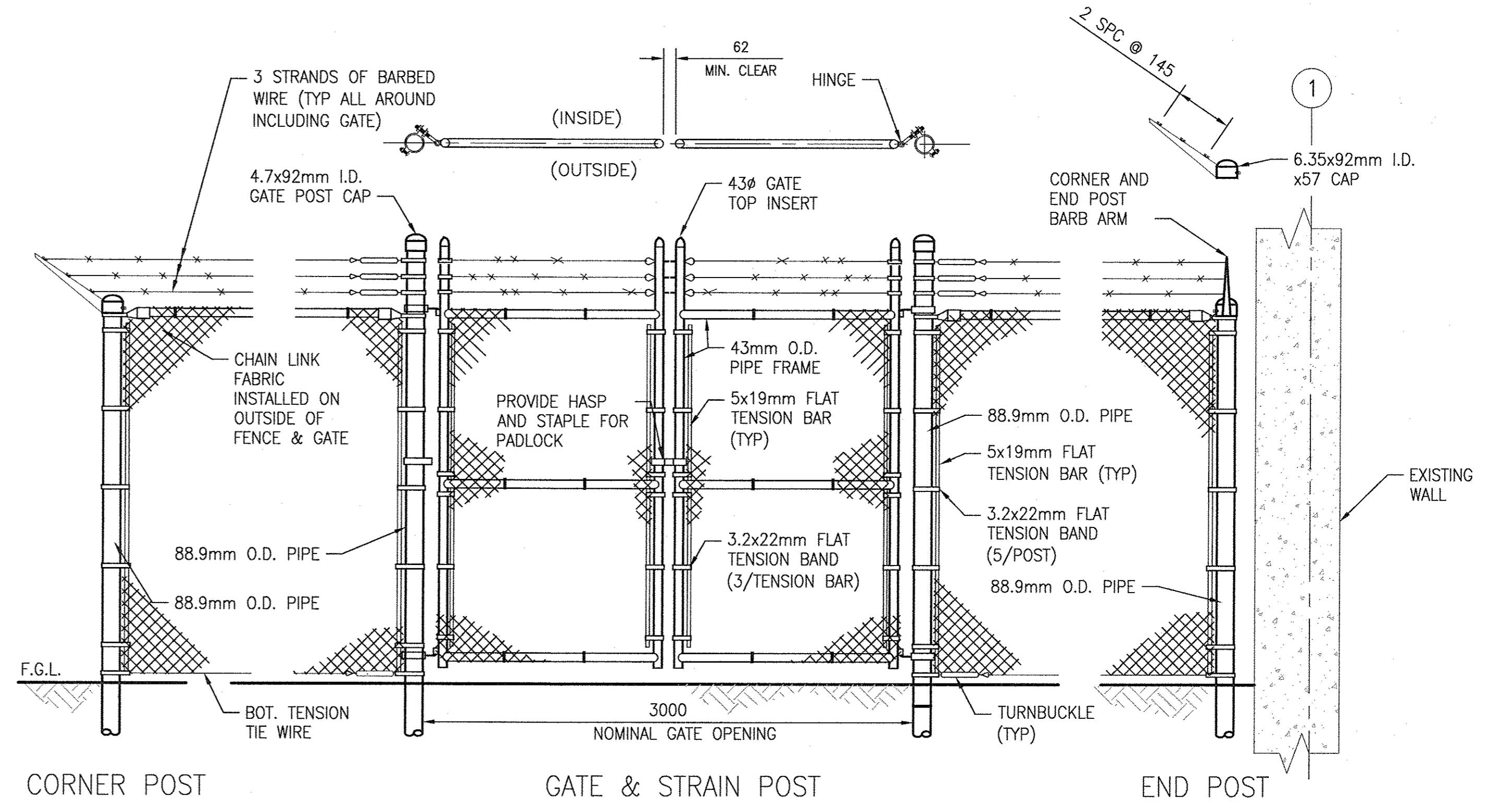
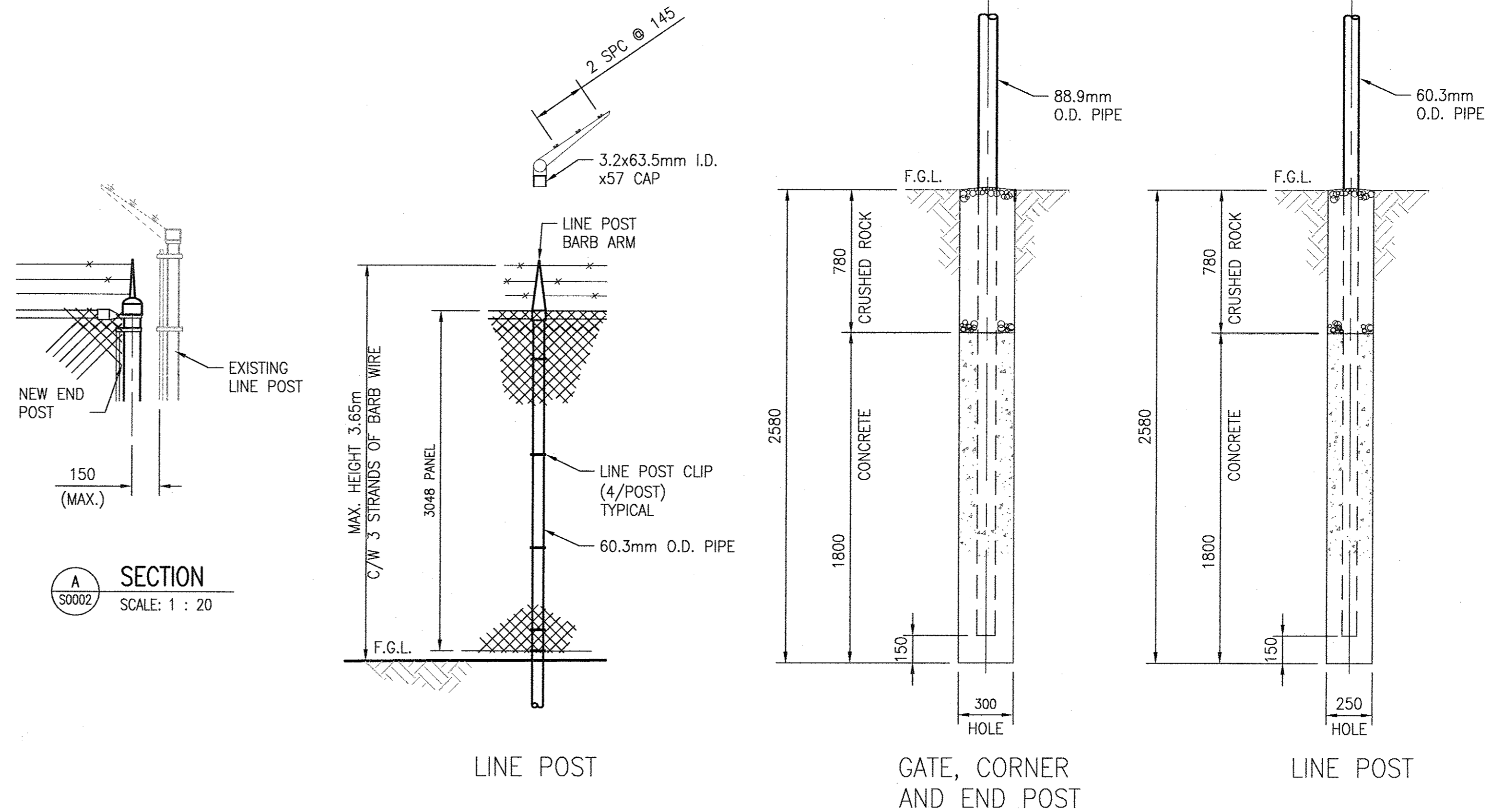


**PLAN - FENCING LAYOUT**  
 SCALE: 1 : 50



**ELEVATION - FENCING**  
 SCALE: N.T.S.

SEE DWG. 1-0640A-S0002-002  
 FOR GROUNDING DETAILS



**FOUNDATION DETAILS**  
 SCALE: 1 : 20


**CHAIN LINK METAL FENCE:**

- SUPPLY AND INSTALL METAL FENCING IN ACCORDANCE WITH CITY OF WINNIPEG STANDARD CONSTRUCTION SPECIFICATION CW 3550.
- MAXIMUM HEIGHT OF FENCE INCLUDING BARB WIRE NOT TO EXCEED 3.65m AS PER THE CONDITIONS OF STATUTORY EASEMENT FILE NO. 2012-1211-02. FINISHED GRADE LEVEL (F.G.L.) ASSUMED TO BE ELEVATION 232.52 OR LESS.
- REFERENCE ELEVATION FOR TRUCK ENTRANCE SLAB IS 232.52m.



NO.	REVISIONS	DATE	DESIGN	CHECK
01	ADDED UNDERGROUND SERVICES	2019/12/13	TD	TD
00	ISSUED FOR TENDER AND CONSTRUCTION	2019/11/04	TD	TD

		SNC-LAVALIN INC. 148 Nature Park Way Winnipeg, MB, Canada R3P 0X7 204-786-8580	
DESIGNED BY:	T. DEGER	CHECKED BY:	T. DEGER
DRAWN BY:	R. M. DIONISIO	APPROVED BY:	D. BECKER
SCALE:	AS NOTED	ISSUED FOR CONSTRUCTION BY:	A. WEISS
DATE:	2019/06/20	DATE:	2019/11/04
CONSULTANT NO.: 661472-0000-43DD-0001			



THE CITY OF WINNIPEG WATER AND WASTE DEPARTMENT			
MCPHILLIPS PUMPING STATION MAIN PUMPING STATION BUILDING CIVIL CDR-M640 FENCING LAYOUT ELEVATION AND DETAILS			
CITY DRAWING NUMBER	SHEET	REV.	SIZE
1-0640A-S0002	001	01	A1

1-640A-S0002-002	CDR-M640 FENCE GROUNDING DETAILS
1-640A-S0001-001	CHLR-M640 EQUIPMENT PAD
1-640A-F0001-001	MCPHILLIPS PUMPING STATION SITE PLAN
Q-Mcp-184	PUMP HOUSE MEZZANINE LEVEL PLAN
DRAWING NUMBER	REFERENCE DRAWINGS