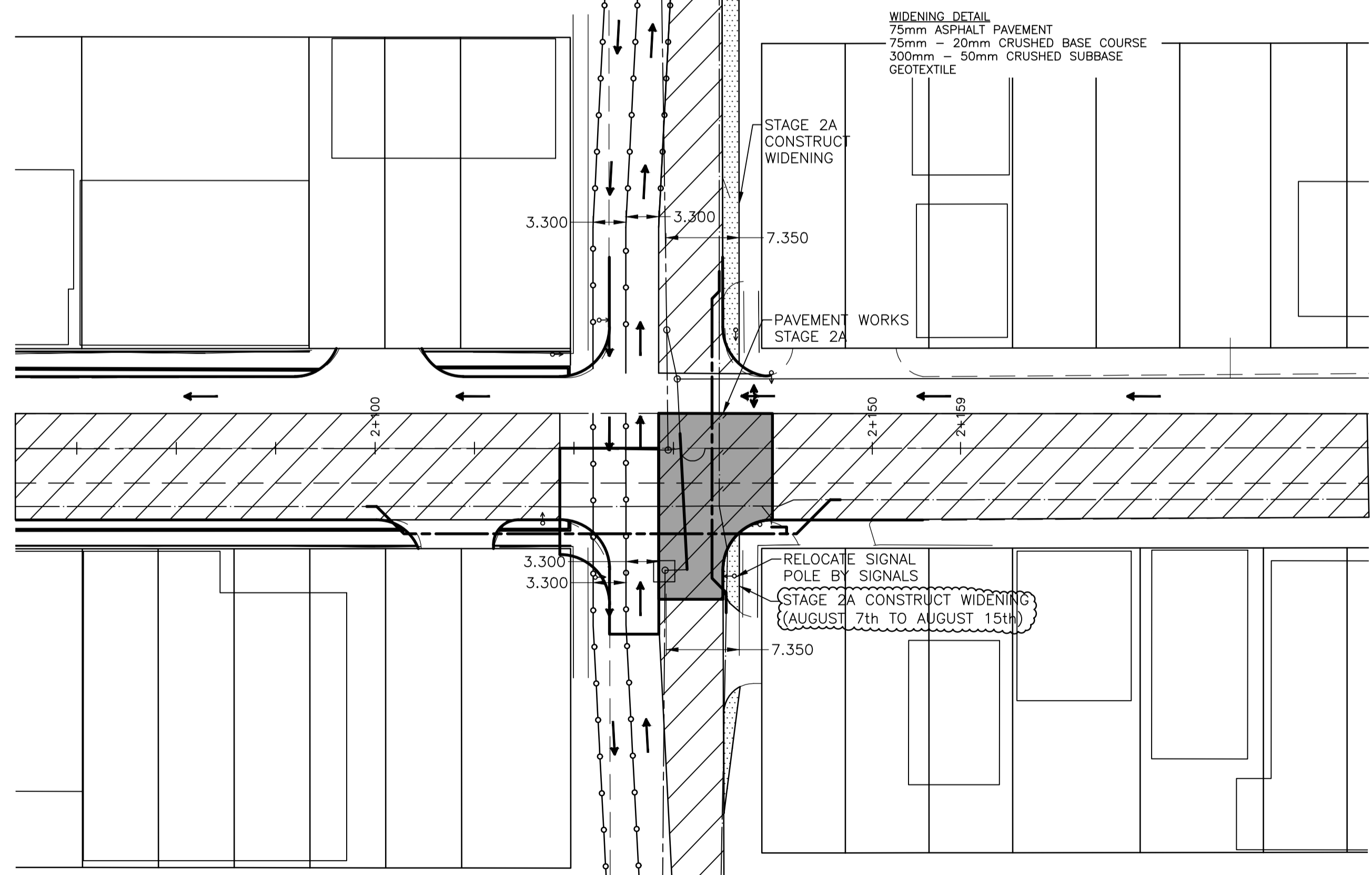
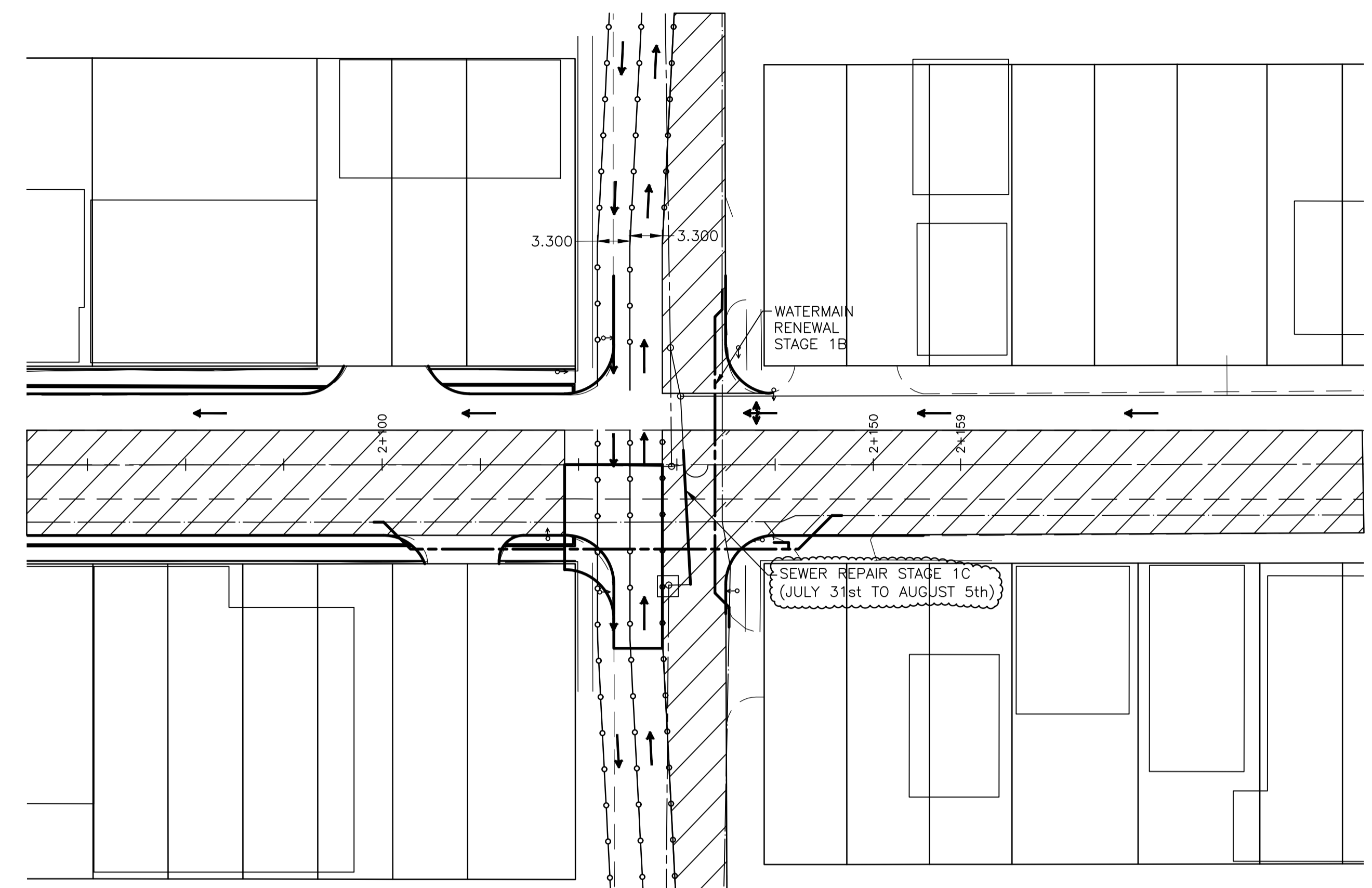


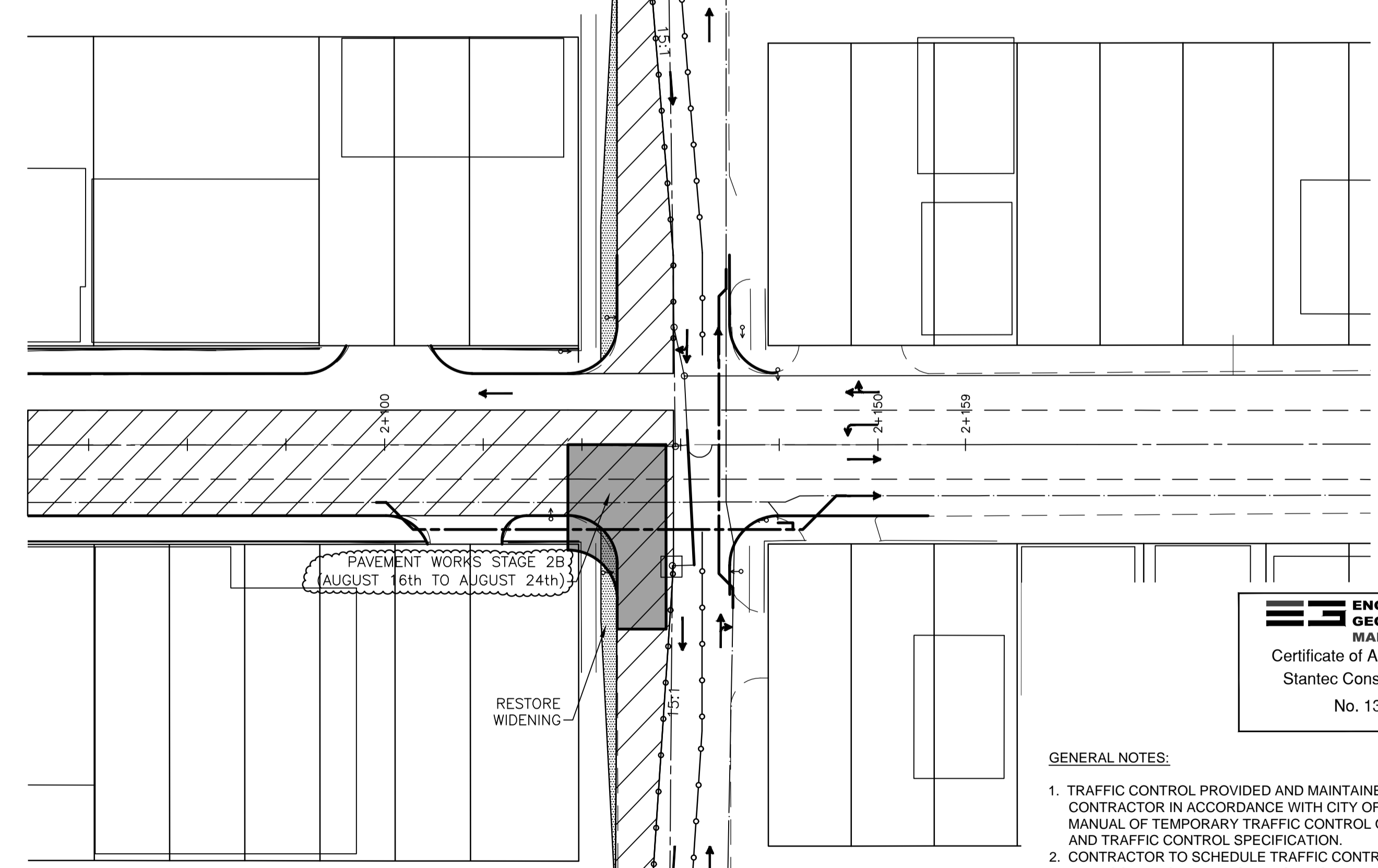
PHASE 1 STAGE 1A
DATES AS PER C701



PHASE 1 STAGE 2A
DATES AS PER C701



PHASE 1 STAGE 1 B/C
DATES AS PER C701



PHASE 1 STAGE 2B
DATES AS PER C701

**ENGINEERS
GEOSCIENTISTS
MANITOBA**
Certificate of Authorization
Stantec Consulting Ltd.
No. 1301

- GENERAL NOTES:**
1. TRAFFIC CONTROL PROVIDED AND MAINTAINED BY CONTRACTOR IN ACCORDANCE WITH CITY OF WINNIPEG MANUAL OF TEMPORARY TRAFFIC CONTROL ON CITY STREETS AND TRAFFIC CONTROL SPECIFICATION.
 2. CONTRACTOR TO SCHEDULE TRAFFIC CONTROL MEETING WITH CONTRACT ADMINISTRATOR & CITY TRAFFIC SERVICES 48 HOURS IN ADVANCE OF COMMENCING SET UP.
 3. WORKS IN CLOSE PROXIMITY TO THE 400 AC WM TO BE IN COMPLIANCE TO THE CONTRACT SPECIFICATIONS.

WARNING

IF POWER EQUIPMENT OR EXPLOSIVES ARE TO BE USED FOR EXCAVATION ON THIS PROJECT THE CONTRACTOR MUST:
 1. NOTIFY THE GAS COMPANY OF THE PROPOSED LOCATION OF EXCAVATION.
 2. TAKE PRECAUTION TO AVOID DAMAGE TO GAS COMPANY INSTALLATIONS SEE PROVINCIAL REGULATION 210/72 FOR DETAILS.
 3. OBTAIN EXCAVATION PERMITS PRIOR TO CONSTRUCTION.

METRIC

WHOLE NUMBERS INDICATE MILLIMETRES
DECIMALIZED NUMBERS INDICATE METRES

LEGEND

- POLYPOSTS
- LANE CLOSURE
- CONSTRUCTION ZONE
- PEDESTRIAN CORRIDOR
- CONCRETE LANE WIDENING
- TRAFFIC FLOW

LOCATION APPROVED UNDERGROUND STRUCTURES

SUPV. U/G STRUCTURES COMMITTEE	DATE

NOTE:
LOCATION OF UNDERGROUND STRUCTURES AS SHOWN ARE BASED ON THE BEST INFORMATION AVAILABLE BUT NO GUARANTEE IS GIVEN THAT ALL EXISTING UTILITIES ARE SHOWN OR THAT THE GIVEN LOCATIONS ARE EXACT. CONFIRMATION OF EXISTENCE AND EXACT LOCATION OF ALL SERVICES MUST BE OBTAINED FROM THE INDIVIDUAL UTILITIES BEFORE PROCEEDING WITH CONSTRUCTION.

B.M. ELEV.			

NO.	REVISIONS	DATE	BY
2	ISSUED FOR ADDENDUM 1	17.06.20	
1	ISSUED FOR TENDER	17.06.12	
0	ISSUED FOR REVIEW	17.05.30	

Stantec
500 - 311 Portage Avenue, Winnipeg MB Canada
www.stantec.com

DESIGNED BY: D.L.	CHECKED BY: D.J.M.
DRAWN BY: G.P.	APPROVED BY: S.B.C.
HOR. SCALE: 1:750	RELEASED FOR CONSTRUCTION: DATE
VERTICAL: DATE 2017.05.18	DATE

ENGINEER'S SEAL

CONSULTANT DRAWING NO. C703

THE CITY OF WINNIPEG
PUBLIC WORKS DEPARTMENT
ENGINEERING DIVISION

2017 REGIONAL STREET RENEWAL PROGRAM
ELLICE AVENUE
ARLINGTON STREET
TRAFFIC CONTROL / STAGING

SHEET 19 OF 20
CAD FILE DRAWING NUMBER 07271c-701-xxx.dwg
CITY DRAWING NUMBER P-3485-19

V:\1137\active\113707271\0300_drawing\0302_sheet_files\02_civil\07271c-701-xxx.dwg