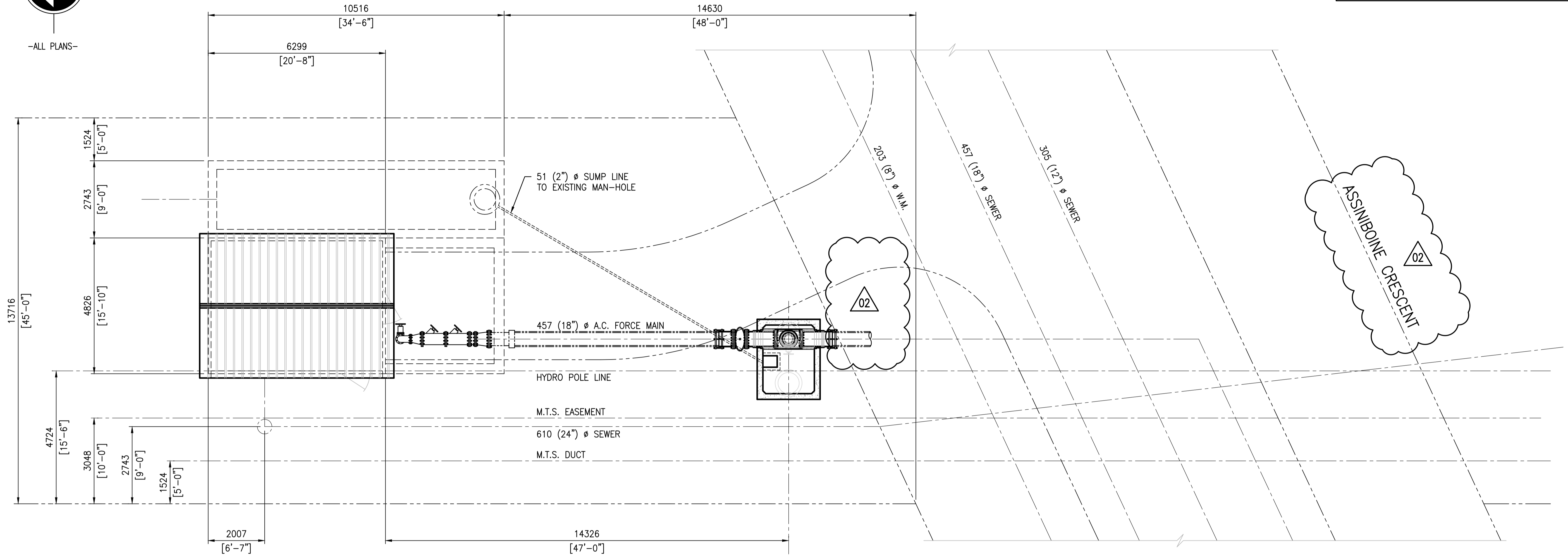
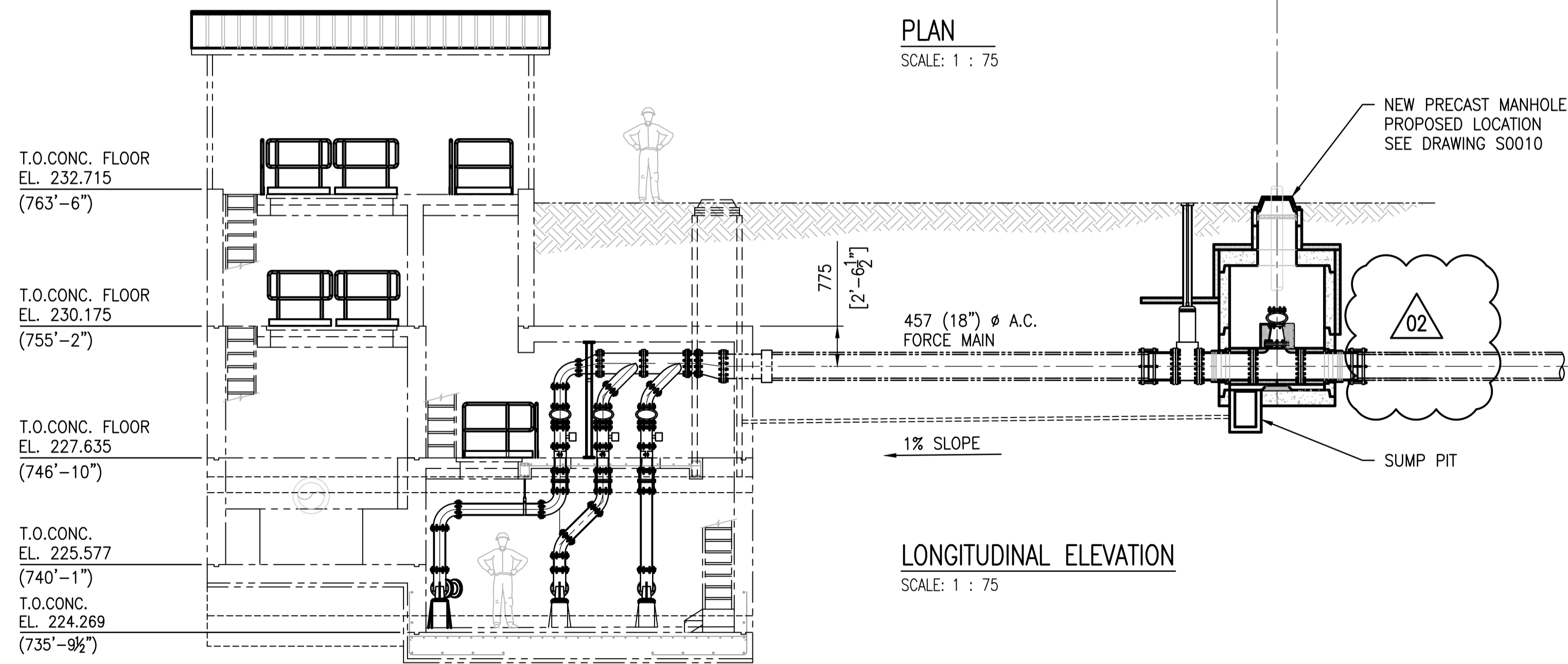


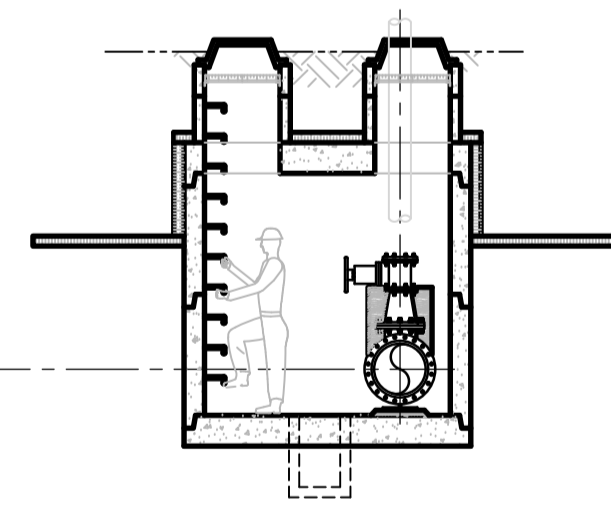
-ALL PLANS-



PLAN
SCALE: 1 : 75



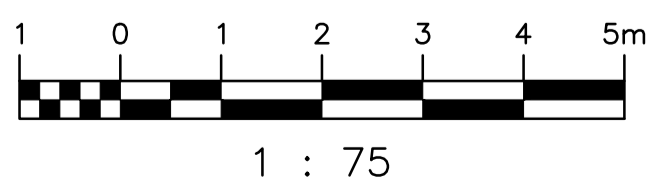
LONGITUDINAL ELEVATION
SCALE: 1 : 75



SIDE ELEVATION
SCALE: 1 : 75
- LOOKING NORTH -

NOTES:

- SEE DRAWING 1-0169L-S0004 FOR GENERAL NOTES.
- SEE DRAWING 1-0169L-S0005 FOR STRUCTURAL NOTES.



S-265	AINSLIE COMM. & PUMPING STATION - SITE PLAN
403-B	AINSLIE COMM. & PUMPING STATION - SUPERSTRUCTURE & DETAILS
403-A	AINSLIE COMM. & PUMPING STATION - REINFORCING DETAILS
403	AINSLIE COMM. & PUMPING STATION
DRAWING NUMBER	REFERENCE DRAWINGS

NO.	REVISIONS	DATE	DESIGN	CHECK
02	REVISED STREET NAME/VALVE REMOVED	2015/10/09		
01	ISSUED FOR ADDENDUM - MANHOLE REVISED	2015/09/28		
00	ISSUED FOR TENDER	2015/09/17		

		SNC-LAVALIN INC. 148 Nature Park Way Winnipeg, MB, Canada R3P 0X7 204-786-8080	
DESIGNED BY: I. PARKINSON	CHECKED BY:	DATE: 2015/06/22	CONSULTANT NO.:
DRAWN BY: B. DICKSON	APPROVED BY:	DATE:	
SCALE: 1:75	ISSUED FOR CONSTRUCTION	BY:	

ENGINEER'S SEAL
PRELIMINARY
NOT TO BE
USED FOR
CONSTRUCTION

THE CITY OF WINNIPEG
WATER AND WASTE DEPARTMENT

OLIVE WASTEWATER LIFT STATION
2015 UPGRADES
PLAN AND ELEVATION
MANHOLE STRUCTURE

CITY DRAWING NUMBER	SHEET	REV.	SIZE
1-0169L-S0009	001	02	A1